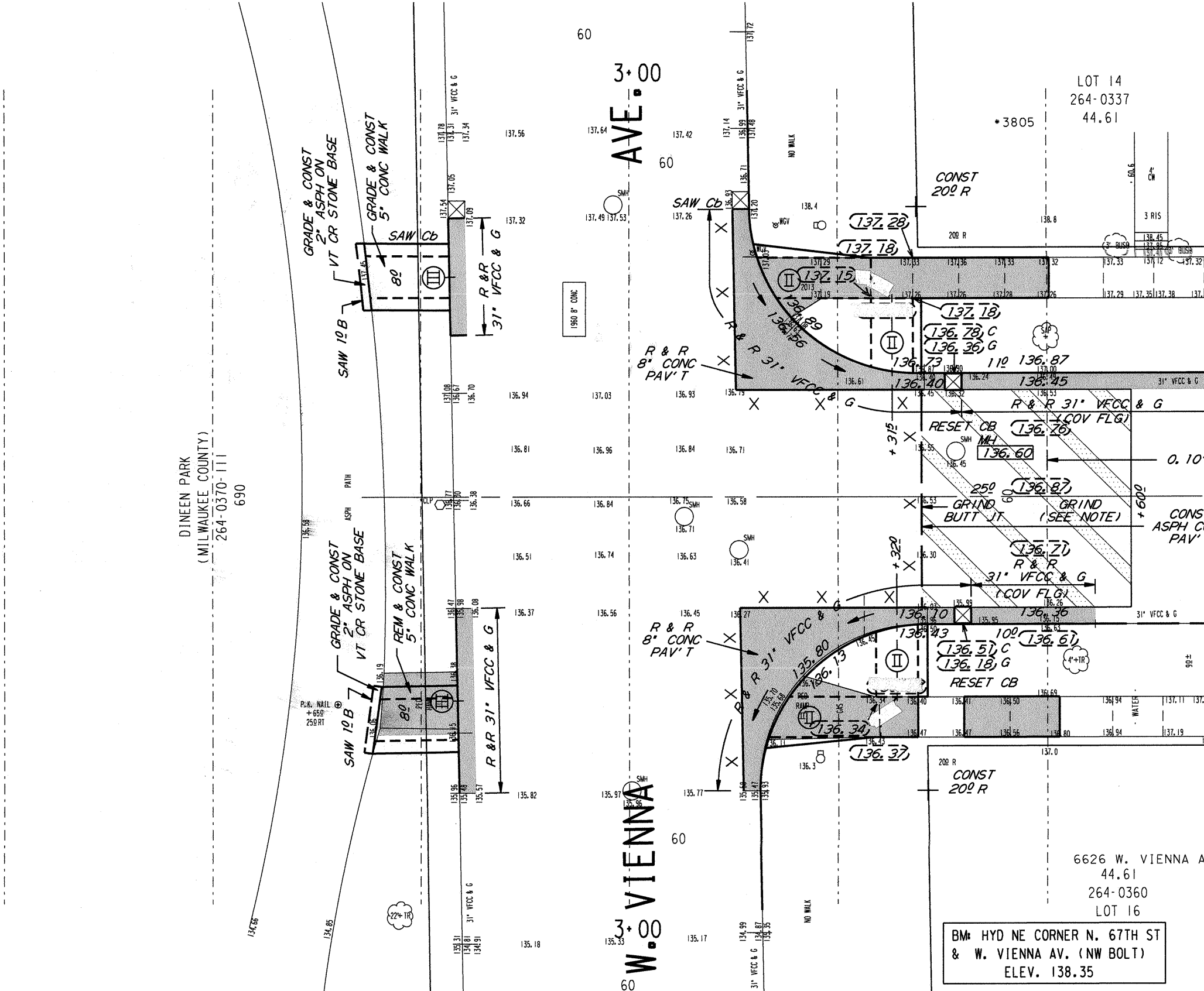
W. VIENNA AVE.
3+00
3+00
60
60
60
60
DINEEN PARK
(MILWAUKEE COUNTY)
264-0370-111
690
LOT 14
264-0337
44.61
*3805
6626 W. VIENNA A
44.61
264-0360
LOT 16
GRADE & CONST 2" ASPH ON VT CR STONE BASE
GRADE & CONST 5' CONC WALK
SAW Cb
8.0
R & R 31" VFCC & G
SAW 1.0 B
GRADE & CONST 2" ASPH ON VT CR STONE BASE
REM & CONST 5' CONC WALK
R &R 31" VFCC & G
SAW 1.0 B
P.K. NAIL +65.0 25.0 RT
PATH
ASPH
CLP
1960 8" CONC
SMH
SAW Cb
R & R 8" CONC PAV'T
R & R 31" VFCC & G
R & R 8" CONC PAV'T
R & R 31" VFCC & G
NO WALK
NO WALK
WGV
CONST 20.0 R
20.0 R
137.28
137.18
137.15
137.18
136.78 C
136.36 G
11.0
136.87
136.45
136.73
136.40
R & R 31" VFCC & G (COV FLG)
RESET CB
136.76
MH
136.60
0.10'
+31.5
25.0
136.87
GRIND BUTT JT
GRIND (SEE NOTE)
+60.0
CONS ASPH C PAV'
+32.0
136.71
R & R 31" VFCC & G (COV FLG)
136.70
136.36
136.43
10.0
136.61
136.51 C
136.18 G
RESET CB
136.34
136.37
PED RAMP
CONST 20.0 R
20.0 R
SAP
4"+TR
22"+TR
3 RIS
4' CW
3" BUSH
WATER
90±
31" VFCC & G
BM: HYD NE CORNER N. 67TH ST & W. VIENNA AV. (NW BOLT) ELEV. 138.35

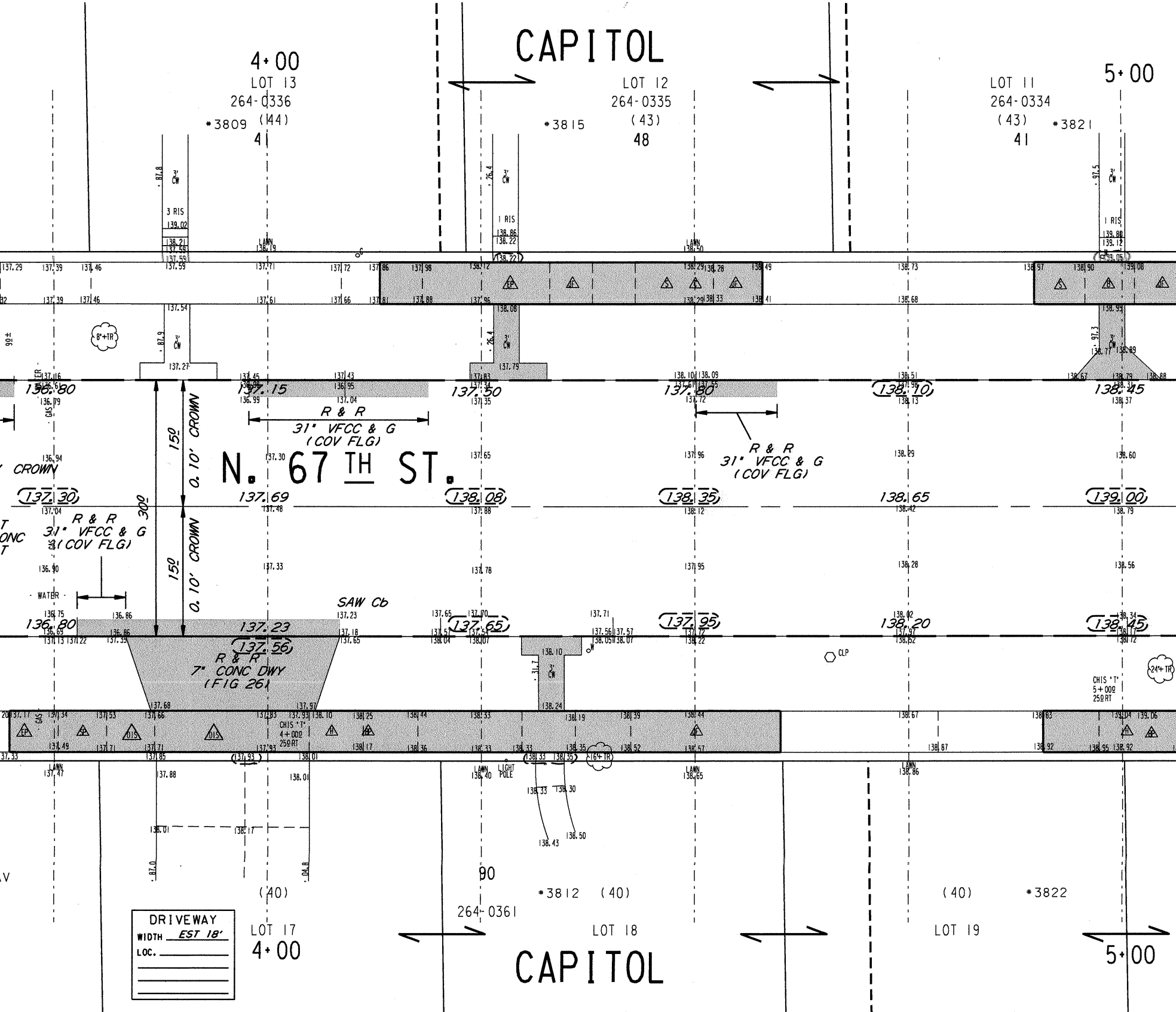
CAPITOL
4+00
5+00
LOT 13
264-0336
(44)
*3809
41
LOT 12
264-0335
(43)
*3815
48
LOT 11
264-0334
(43)
*3821
41
3' CW
3 RIS
1 RIS
LAWN
8"+TR
N. 67TH ST.
15.0
30.0
0.10' CROWN
R & R
31" VFCC & G
(COV FLG)
R & R
7" CONC DWY
(FIG 26)
SAW Cb
WATER
GAS
CLP
24"+TR
16"+TR
CHIS 'T'
4+00.0
25.0 RT
CHIS 'T'
5+00.0
25.0 RT
LIGHT POLE
137.30
137.69
138.08
138.35
138.65
139.00
136.80
137.15
137.50
137.80
138.10
138.45
137.23
137.56
137.65
137.95
138.20
138.45
137.93
138.33
138.35
90
(40)
*3812
*3822
264-0361
LOT 17
LOT 18
LOT 19
DRIVEWAY
WIDTH EST 18'
LOC.

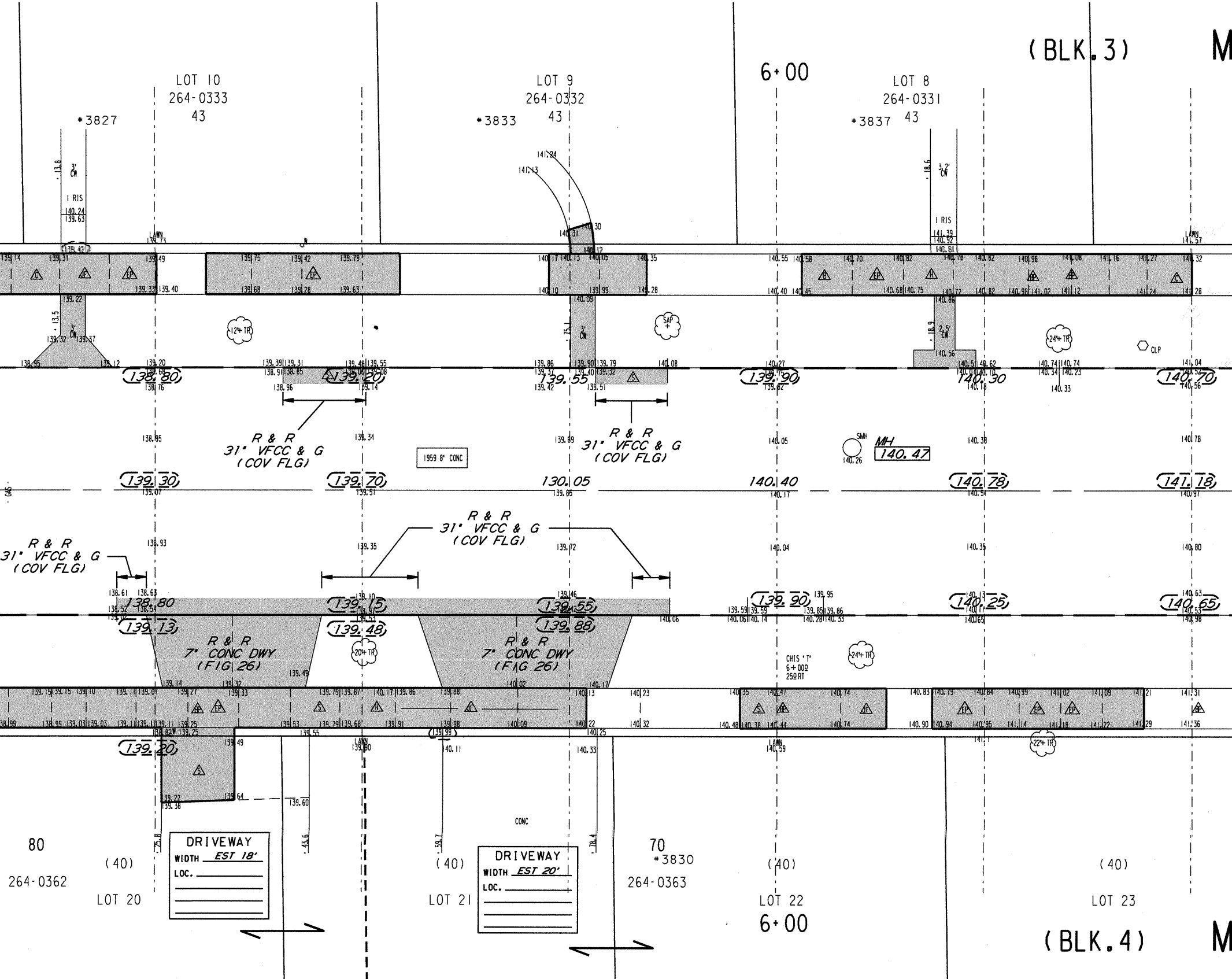
(BLK.3)
M
6+00
LOT 10
264-0333
43
*3827
LOT 9
264-0332
43
*3833
LOT 8
264-0331
43
*3837
3' CW
1 RIS
3.2' CW
1 RIS
LAWN
141.24
141.13
3' CW
2.5' CW
12" TR
SAP
24" TR
CLP
R & R
31" VFCC & G
(COV FLG)
R & R
31" VFCC & G
(COV FLG)
R & R
31" VFCC & G
(COV FLG)
R & R
31" VFCC & G
(COV FLG)
1959 8" CONC
SMH
MH
140.47
138.80
139.20
139.55
139.90
140.30
140.70
139.30
139.70
130.05
140.40
140.78
141.18
138.80
139.15
139.55
139.90
140.25
140.65
139.13
139.48
139.88
R & R
7" CONC DWY
(FIG 26)
R & R
7" CONC DWY
(FIG 26)
20" TR
24" TR
22" TR
CHIS 'T'
6+00
25 RT
139.20
139.99
LAWN
CONC
DRIVEWAY
WIDTH EST 18'
LOC.
DRIVEWAY
WIDTH EST 20'
LOC.
80
(40)
264-0362
LOT 20
(40)
LOT 21
70
*3830
264-0363
(40)
LOT 22
6+00
(40)
LOT 23
(BLK.4)
M
GAS

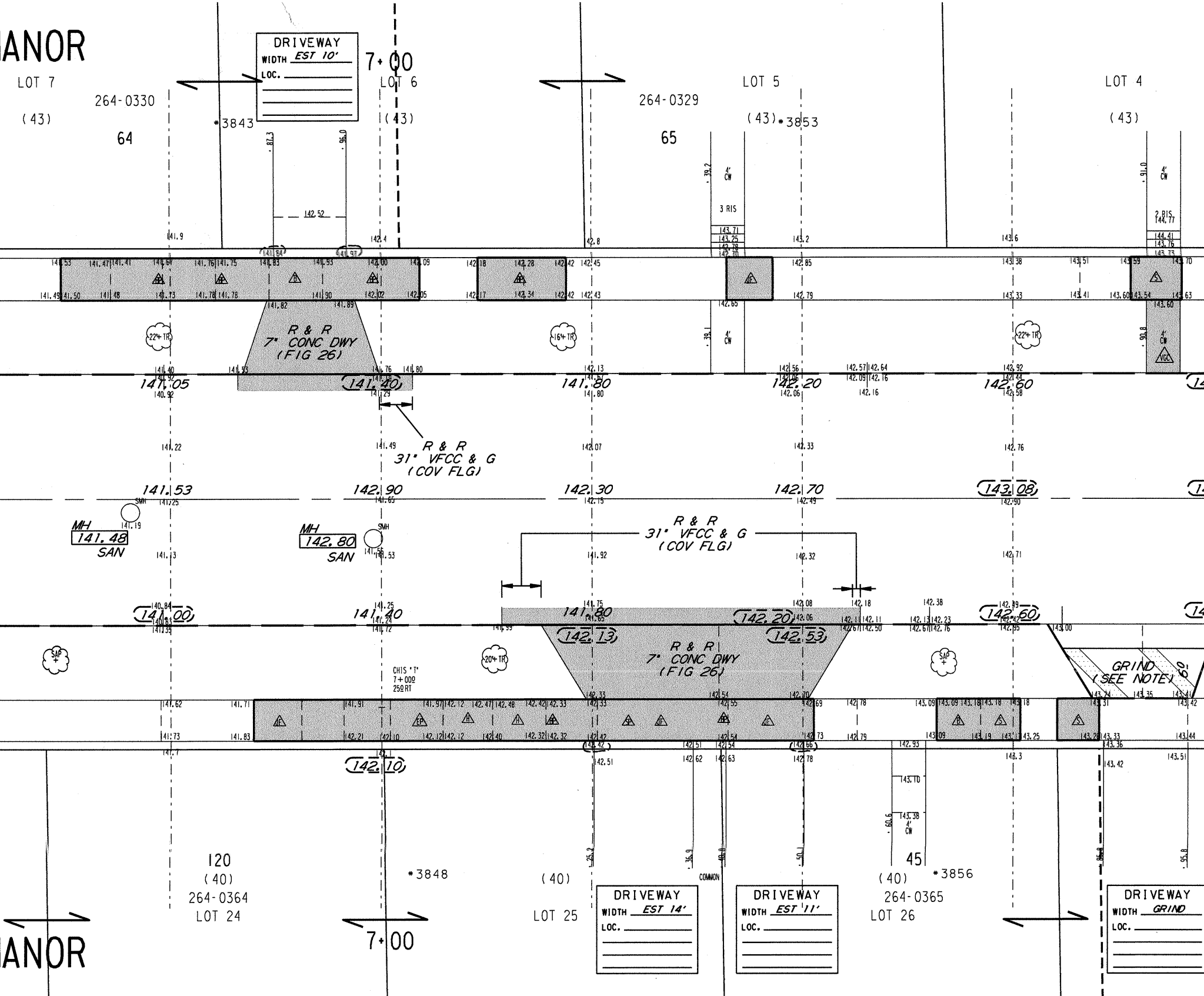
ANOR
LOT 7
264-0330
(43)
64
*3843
DRIVEWAY
WIDTH EST 10'
LOC.
7+00
LOT 6
(43)
264-0329
65
LOT 5
(43) *3853
LOT 4
(43)
4' CW
3 RIS
2 RIS
R & R
7" CONC DWY
(FIG 26)
141.05
141.40
141.80
142.20
142.60
R & R
31" VFCC & G
(COV FLG)
141.53
142.90
142.30
142.70
143.08
MH
141.48
SAN
MH
142.80
SAN
SMH
22" TR
16" TR
20" TR
SAP
VGC
141.00
141.40
141.80
142.20
142.60
142.13
142.53
142.10
CHIS "T"
7+00
25' RT
GRIND
(SEE NOTE)
120
(40)
264-0364
LOT 24
*3848
(40)
LOT 25
DRIVEWAY
WIDTH EST 14'
LOC.
COMMON
DRIVEWAY
WIDTH EST 11'
LOC.
45
(40)
*3856
264-0365
LOT 26
DRIVEWAY
WIDTH GRIND
LOC.
7+00
ANOR

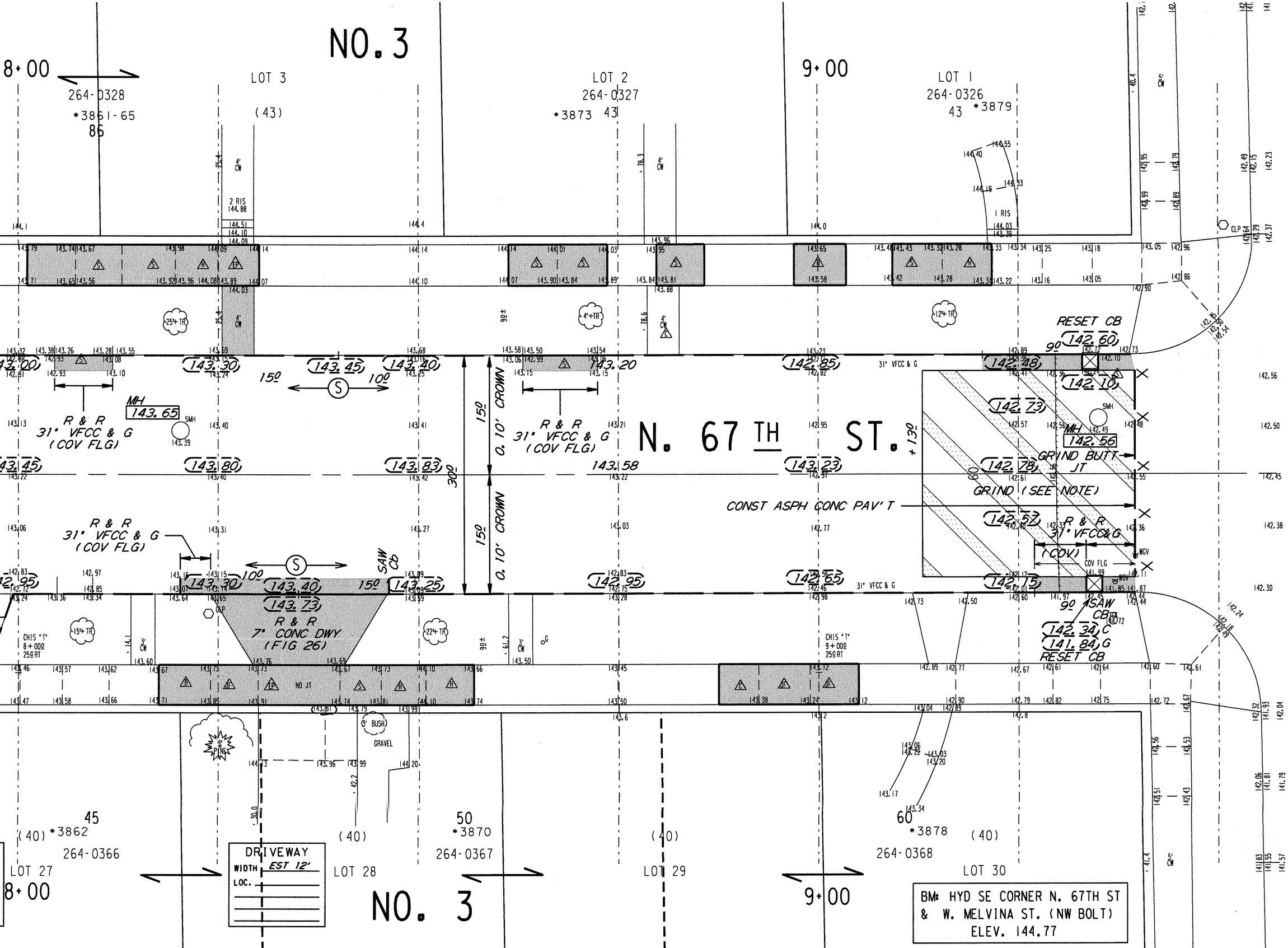
NO. 3
8+00
LOT 3
264-0328
*3861-65
86
(43)
LOT 2
264-0327
*3873
43
9+00
LOT 1
264-0326
43
*3879
2 RIS
144.88
I RIS
4' CW
25.4
78.3
78.6
RESET CB
(142.60)
9º
(143.00)
(143.30)
(143.45)
(143.40)
143.20
(142.85)
31" VFCC & G
(142.48)
(142.10)
15º
10º
S
R & R
31" VFCC & G
(COV FLG)
MH
143.65
SMH
143.39
15º
0.10' CROWN
30º
N. 67 TH ST.
+1.30
(142.73)
MH
142.56
(143.45)
(143.80)
(143.83)
143.58
(143.23)
(142.78)
GRIND BUTT JT
GRIND (SEE NOTE)
CONST ASPH CONC PAV'T
(142.57)
R & R
31" VFCC & G
(COV)
COV FLG
WGV
(142.95)
(143.30)
(143.40)
(143.73)
(143.25)
SAW CB
(142.95)
(142.65)
(142.15)
9º
SAW CB
(142.34) C
(141.84) G
RESET CB
R & R
7" CONC DWY
(FIG 26)
CLP
15'± TR
22'± TR
25'± TR
4'+TR
12'± TR
CHIS "T"
8+00º
25º RT
CHIS "T"
9+00º
25º RT
NO JT
8" PINE
6' BUSH
GRAVEL
90±
61.2
42.2
30.0
40.4
41.4
5' CW
3' CW
45
(40)
*3862
264-0366
LOT 27
8+00
DRIVEWAY
WIDTH EST 12'
LOC.
(40)
LOT 28
50
*3870
264-0367
NO. 3
(40)
LOT 29
60
*3878
264-0368
(40)
LOT 30
9+00

BM: HYD SE CORNER N. 67TH ST
& W. MELVINA ST. (NW BOLT)
ELEV. 144.77

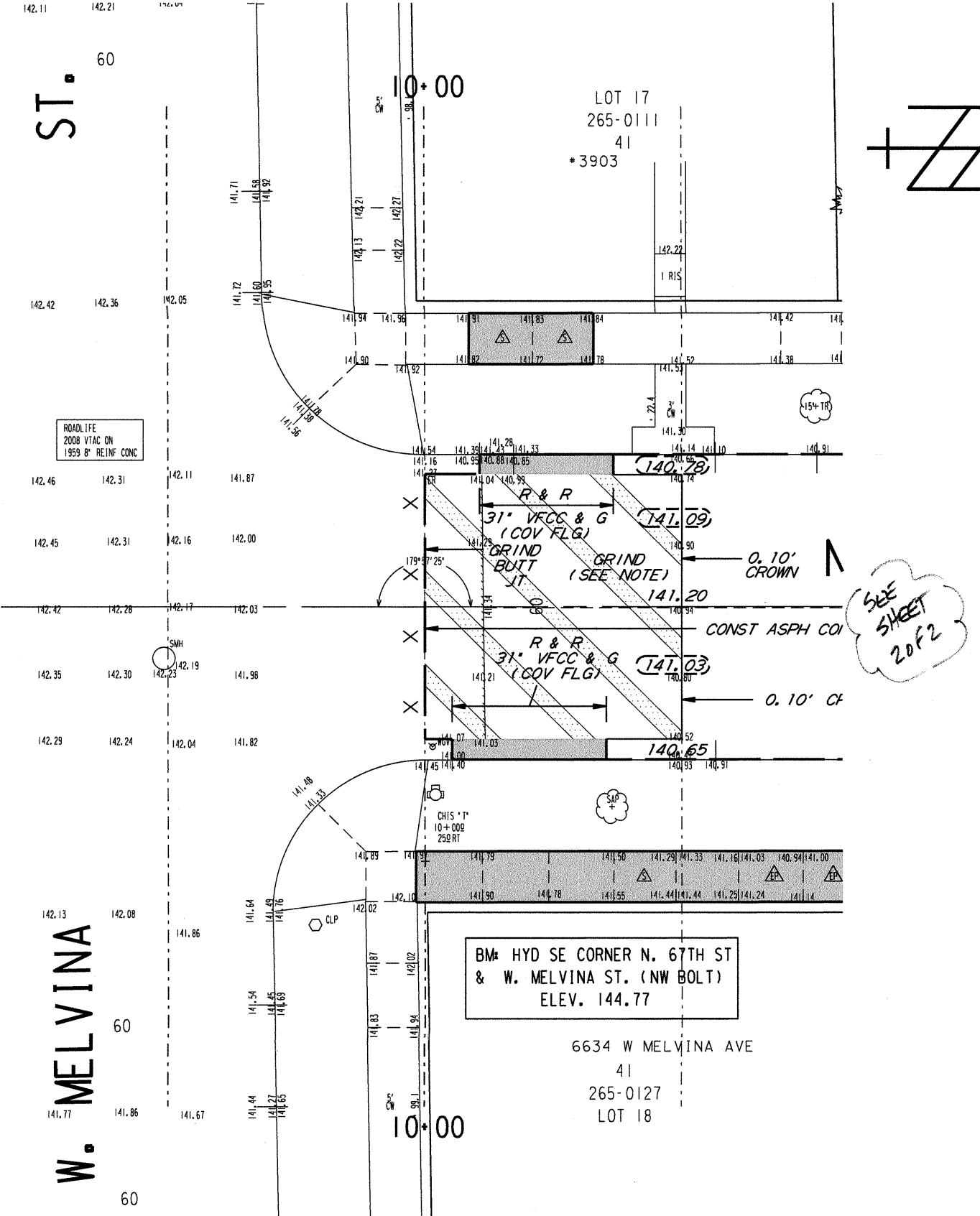
W. MELVINA ST.
60
10+00
LOT 17
265-0111
41
*3903
LOT 18
265-0127
41
6634 W MELVINA AVE
ROADLIFE
2008 VTAC ON
1959 8" REINF CONC
R & R
31" VFCC & G
(COV FLG)
GRIND
BUTT
JT
GRIND
(SEE NOTE)
0.10' CROWN
CONST ASPH CO
0.10' CR
141.20
(140.78)
(141.09)
(141.03)
140.65
179°37'25"
SMH
CLP
WGV
CHIS 'T'
10+00
25 RT
1 RIS
5' CW
3' CW
15" TR
SAP
SEE SHEET 2 of 2

BM: HYD SE CORNER N. 67TH ST
& W. MELVINA ST. (NW BOLT)
ELEV. 144.77

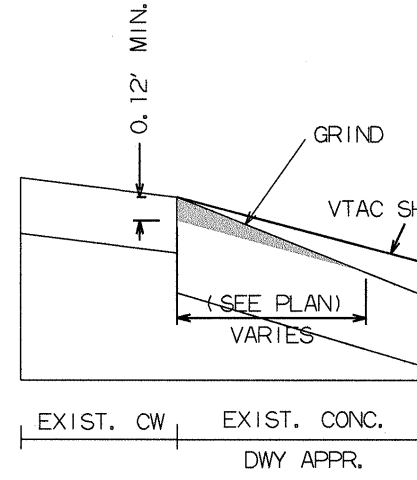
0.12' MIN.
GRIND
VTAC SH
(SEE PLAN)
VARIES
EXIST. CW
EXIST. CONC.
DWY APPR.

TYPICAL SECTION
ASPHALT SHIM ON DRIVE

OTES :

(I), (II), (III), DENOTES RAMP TYPE.

CONSTRUCT ALL CARRIAGE WALKS AND DRIVEWAYS PER CITY OF MILWAUKEE SPECIFICATIONS.

OFFSET MEASUREMENTS TO TREES, WOOD POLES AND LIGHT POLES ARE TAKEN TO EDGE NEAREST THE CENTERLINE.

OFFSET MEASUREMENTS TO HYDRANTS ARE TAKEN TO THE OPERATING NUT.

IN AREAS OF GRINDING, GRIND TO ACHIEVE 0.12' MINIMUM COVER AT FLANGES, 0.17' MINIMUM AT BUTT JTS, AND 0.21' MINIMUM ELSEWHERE.

PROJECT IS DESIGNED FOR 2 ASPH PASSES, CROWN VARIES.

REMOVE ALL ASPHALT PATCHES WITHIN CONSTRUCTION LIMITS.

ANY TREES TO BE REMOVED AS PART OF THIS PROJECT WILL BE INDICATED IN THE CONTRACT SPECIAL PROVISIONS.

INTERNAL MH SEALS ARE REQUIRED IN ALL MH'S MARKED 'SAN' (SANITARY).

GRADE & PLACE 1.5' WIDTH SOD IN LAWN AREAS DISTURBED BY CONSTRUCTION UNLESS OTHERWISE INDICATED.

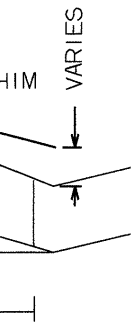

EWAYS

CONDITION OF CONCRETE	
B	BROKEN
BL	BLUE LINED
BP	BACK PITCHED
C	CRACKED
EP	EXCESSIVE PITCH
H	HEAVED
JF	JOINT FAILURE
MJ	MUD JACKED
P	PATCHED
PC	POOR CONDITION
S	SETTLED
SP	SPALLED
VGC	VERY GOOD
VPC	VERY POOR

ESTIMATE / CERTIFICATE QUANTITIES

	DESCRIPTION	UNIT	ASSESS.	X-ING			PLAN TOT.	PROJ.TOT.
☒	MOBILIZATION	L.S.						
☒	FINISHING ROADWAY	L.S.						
☒	BARRICADING AND SIGNING	L.S.						
☒	CUTTING	C.Y.						
☒	ROADWAY CUTTING	C.Y.						
☒	FILLING	C.Y.						
☒	ROADWAY FILLING	C.Y.						
	PAVEMENT REMOVAL	S.Y.						
	BITUMINOUS SURFACE REMOVAL	S.Y.						
☒	CURB &/OR CURB & GUTTER REMOVAL	L.F.						
☒	CONC.WALK &/OR DRIVEWAY REMOVAL	S.F.						
	SAWING (FULL DEPTH)	L.F.						
☒	SAWING	L.F.						
	TREES CLEARING	I.D.						
	TREES GRUBBING	I.D.						
☒	CONCRETE CURB & GUTTER	L.F.						
	V.T. CONC.WALK &/OR DRIVEWAY	C.Y.						
☒	5" CONCRETE WALK	S.F.						
☒	7" CONCRETE DRIVEWAY	S.F.						
☒	8" CONCRETE PAVEMENT	S.Y.						
	7" CONCRETE ALLEY PAVEMENT	S.Y.						
☒	V.T. CONCRETE BASE	C.Y.						
	CONCRETE BASE	S.Y.						
☒	TACK COAT	GAL.						
☒	BASE PREP. FOR ASPHALT SURFACE	L.S.						
☒	V.T.ASPH.CONC.PAV'T.(MAX.)	TON						
☒	VT CRUSHED STONE BASE	TON						
	CRUSHED GRAVEL BASE							
☒	GRAVEL FILLING	TON						
☒	SODDING	S.Y.						
☒	TOPSOIL	C.Y.						
	PAVEMENT GRINDING (ASPHALT)	S.Y.						
☒	PAVEMENT GRINDING (CONCRETE)	S.Y.						
☒	SEALING PAV'T JOINTS & CRACKS	S.Y.						
	MANHOLE RINGS	EACH						
☒	SEWER FRAME ADJUSTMENT	V.F.						
☒	MANHOLE SEAL (CITY FURNISHED)	EACH						
☒	EROSION CONTROL (TYPE M)	EACH						
☒	JT & CRACK REPAIR	L.F.						450

DEPARTMENT OF PUBLIC WORKS INFRASTRUCTURE SERVICES DIVISION FIELD OPERATIONS FIELD & DESIGN ENGINEERING MILWAUKEE, WISCONSIN	FILE NO. 493

PLAN OF: N. 67TH ST. (6700W, 3800N)

W. VIENNA AVE. TO W. CAPITOL DR.

THIS SECTION: W. VIENNA AVE. TO W. MELVINA ST.

DRAWN BY	S. SALAPAT	DATE: 3-28-14	PROJECT NO.		
DESCRIPTIONS BY	S. SALAPAT	DATE: 3-28-14	ST211140122	SHEET 1 OF 2	
LEVELS BY	SILESHI	DATE:	SCALE	1/4 SEC.	ALD.DIST.
LEVELS TRANSF. BY		DATE:	1" = 10'	265	2, 10
DESIGNED BY	S. WALCZAK	DATE: 4-3-14	OBSTRUCTIONS - SEE OBSTRUCTION LIST		
GRADES TRANSF. BY	S. BIEGANSKI	DATE: 4-17-14	REVISED:		
CHECKED BY	D. Ulrbach	DATE: 5/7/14	REVISED:		
APPROVED BY		DATE: 5/7/14	REVISED:		
FILE: V:\PWELIB\PAVING\29301.FIN					
PLOT DATE: 06-MAY-2014					

THIS SHEET

STORM DRAINAGE UNITS		
C.B.W. - 0	RESET - 4	ABANDON - 0
PROJECT IN SEPARATED AREA		

DATE / TO	5/9/14	7/28/14			
ESTIMATING	1				
HOLLOW WALKS	1				
PUBLIC HEARING	1				
CONSTRUCTION	1	6			
SEWER	1				
WATER	1				
STREET LIGHTING	1				
BLDG. SEWERS	1				
MEASURING		1			
FIELD					
DISTRICT FILE	2				
FORESTRY	1				
W.E. / G.O.					
WIS. GAS CO.	1				
TRANSIT SYSTEM					
CABLE TV					
UND. GRD. COND.	1				
WATER DIST.	1				
WEPCO N/S	1				
WEPCO S/S					
SEWER SERVICES					
UTILITY COOR.	1				
Traffic Eng AM 506	1	6			
PLAN SIZE	12' X 112'				

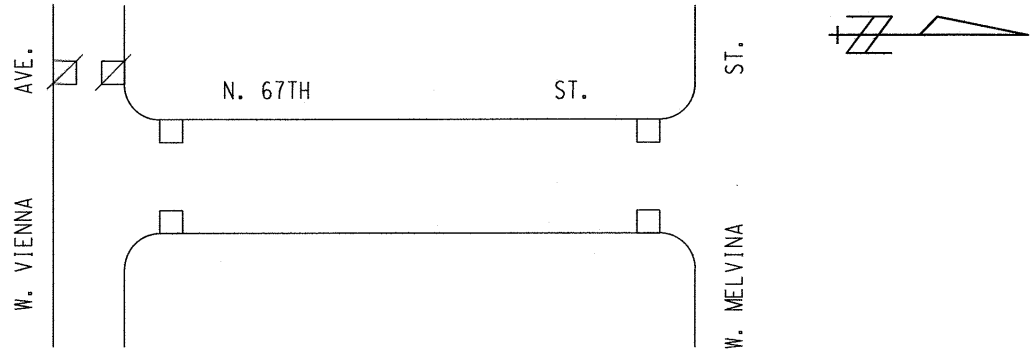
W. VIENNA AVE.
N. 67TH ST.
W. MELVINA ST.

EROSION CONTROL AND C.B. REQUISITION PLAN

	TYPE M	☒ - CBW	☐ - RESET	X - ABANDON	☒
THIS SHEET	6	0	4	0	NO WORK
PROJECT TOTAL	9	0	5	0	

N. 67TH ST. - W. VIENNA AVE. TO W. CAPITOL DR. (1 OF 2)

W. VIENNA AVE. TO W. MELVINA ST. ST211140122 12" X 112" 29301 #

See Sheet 1 of 2

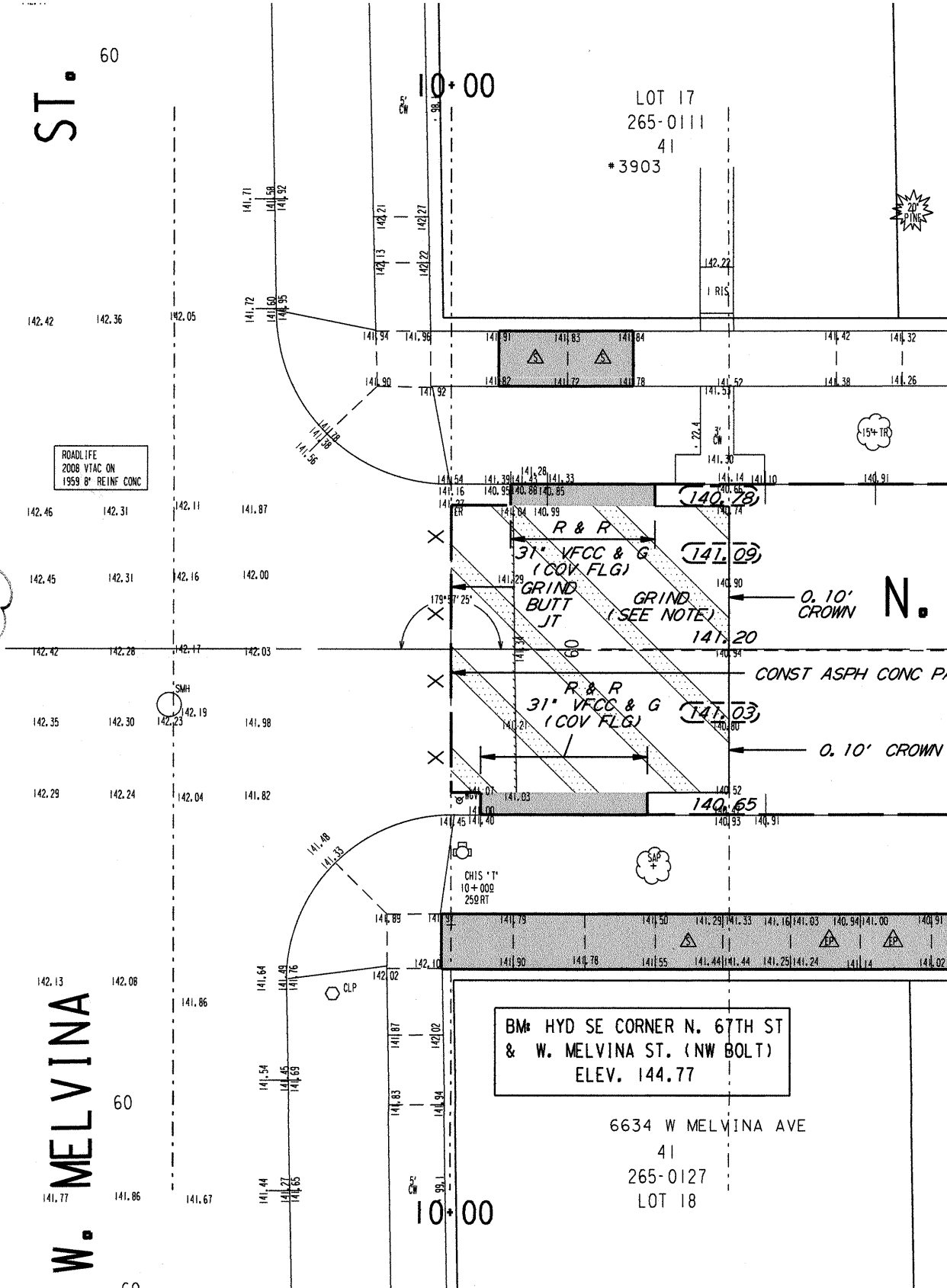
W. MELVINA ST.
60
10+00
LOT 17
265-0111
41
*3903
20' PINE
1 RIS
15" TR
3' CW
5' CW
ROADLIFE
2008 VTAC ON
1959 8" REINF CONC
SMH
R & R
31" VFCC & G
(COV FLG)
GRIND
BUTT
JT
GRIND
(SEE NOTE)
0.10' CROWN
N.
CONST ASPH CONC PA
141.20
140.78
141.09
141.03
140.65
179°57'25"
CHIS 'T'
10+00
25 RT
SAP
CLP
6634 W MELVINA AVE
41
265-0127
LOT 18

BM: HYD SE CORNER N. 67TH ST
& W. MELVINA ST. (NW BOLT)
ELEV. 144.77

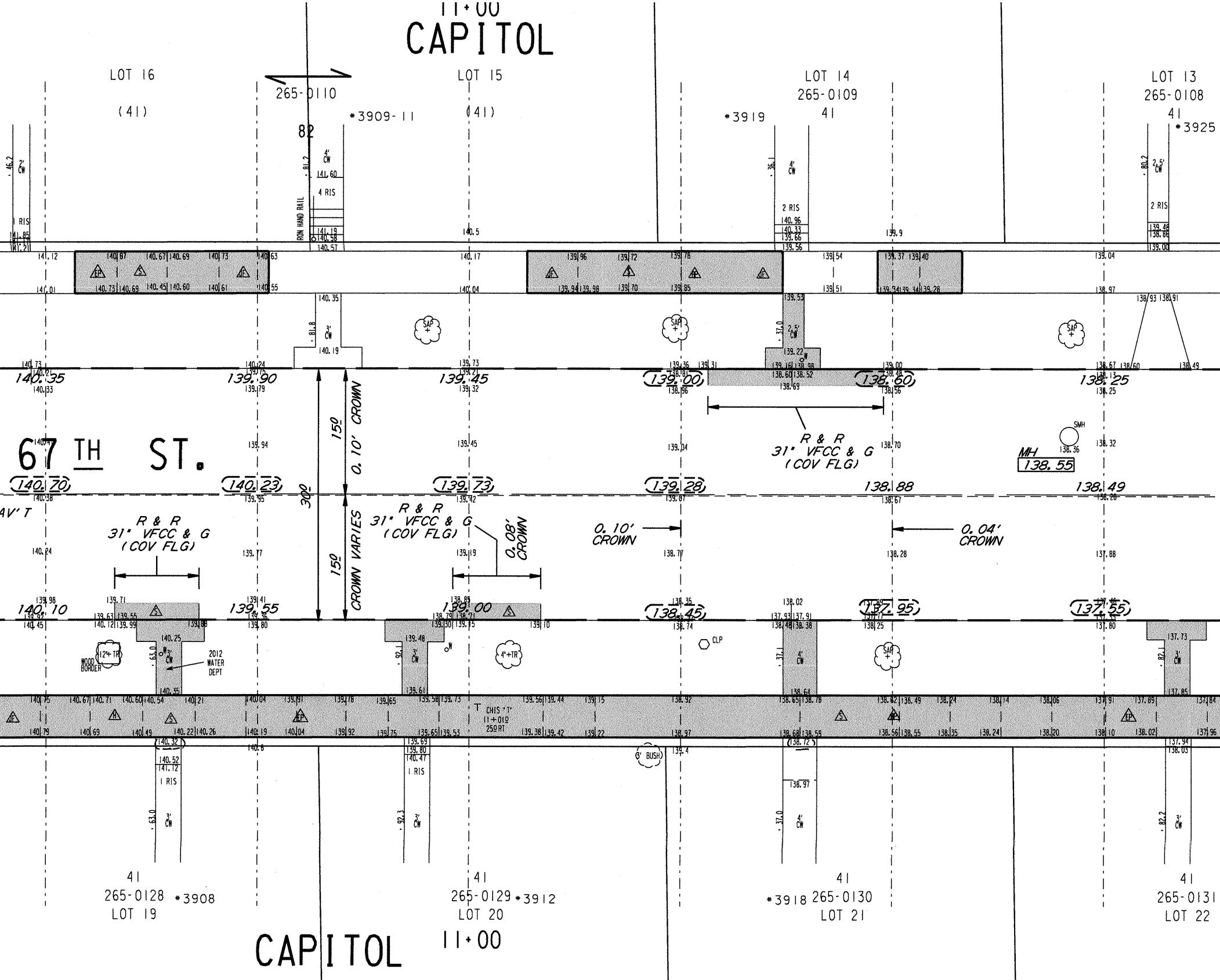
11+00
CAPITOL
LOT 16
(41)
265-0110
*3909-11
82
LOT 15
(41)
LOT 14
265-0109
41
*3919
LOT 13
265-0108
41
*3925
IRON HAND RAIL
4 RIS
2 RIS
1 RIS
4' CW
3' CW
2.5' CW
2' CW
SAP
SMH
MH
138.55
67TH ST.
140.35
139.90
139.45
139.00
138.60
138.25
140.70
140.23
139.73
139.28
138.88
138.49
140.10
139.55
139.00
138.45
137.95
137.55
150
300
0.10' CROWN
CROWN VARIES
R & R
31" VFCC & G
(COV FLG)
0.08' CROWN
0.10' CROWN
0.04' CROWN
12" TR
WOOD BORDER
2012 WATER DEPT
4"+TR
CLP
6' BUSH
CHIS 'T'
11+019
25' RT
41
265-0128
*3908
LOT 19
41
265-0129
*3912
LOT 20
41
*3918
265-0130
LOT 21
41
265-0131
LOT 22
CAPITOL
11+00

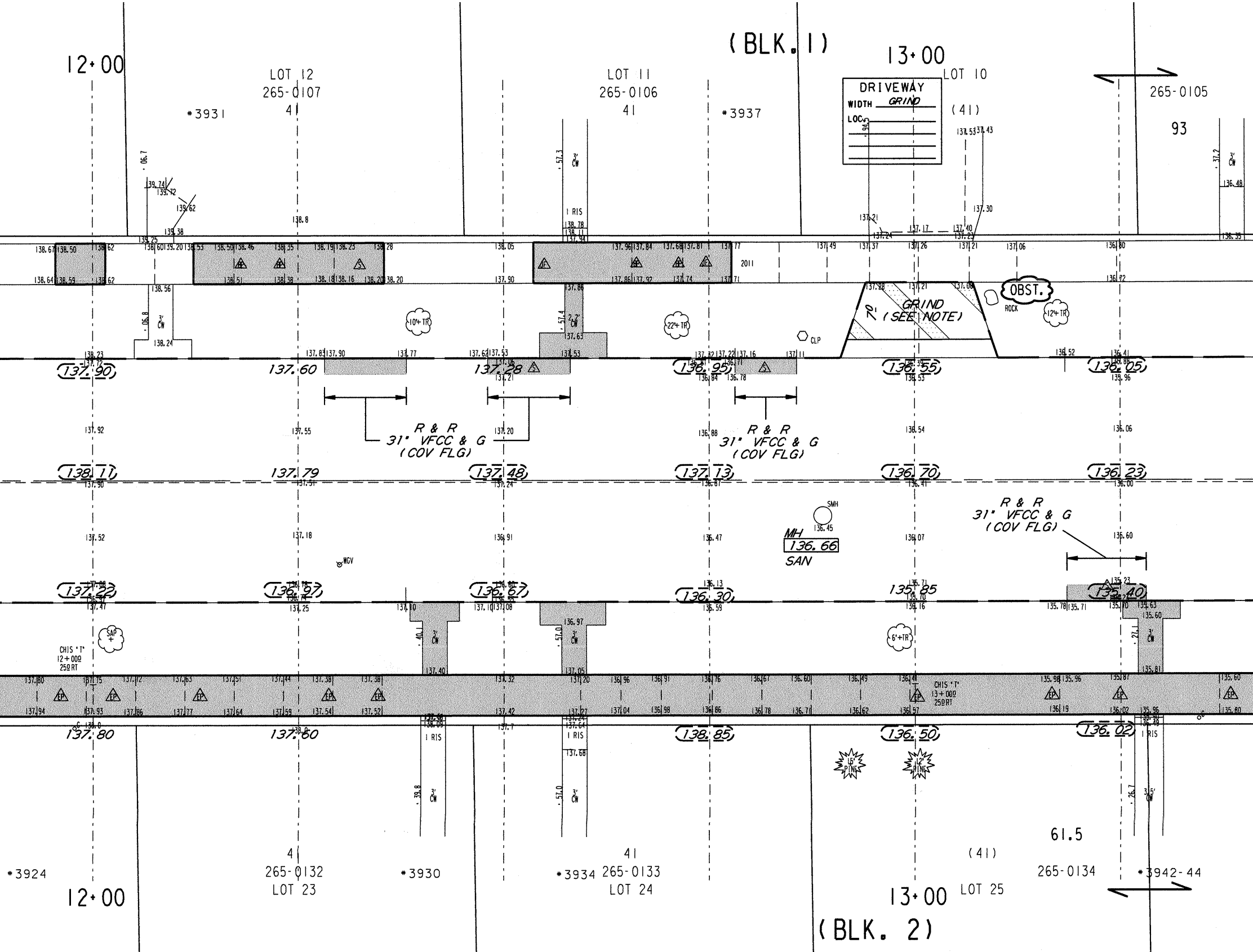
(BLK. 1)
12+00
13+00
LOT 12
265-0107
41
LOT 11
265-0106
41
LOT 10
(41)
265-0105
93
*3931
*3937
DRIVEWAY
WIDTH GRIND
LOC.
GRIND (SEE NOTE)
70'
OBST.
ROCK
12" TR
10" TR
22" TR
CLP
3' CW
2.2' CW
1 RIS
2011
137.90
137.60
137.28
136.95
136.55
136.05
R & R
31" VFCC & G
(COV FLG)
R & R
31" VFCC & G
(COV FLG)
138.11
137.79
137.48
137.13
136.70
136.23
SMH
136.45
MH
136.66
SAN
R & R
31" VFCC & G
(COV FLG)
WGV
137.22
136.97
136.67
136.30
135.85
135.40
SAP
CHIS "T"
12+00
25' RT
CHIS "T"
13+00
25' RT
6"+TR
3' CW
1 RIS
137.80
137.60
138.85
136.50
136.02
15" PINE
12" PINE
3.5' CW
61.5
4
265-0132
LOT 23
*3924
*3930
41
*3934
265-0133
LOT 24
(41)
265-0134
LOT 25
*3942-44
12+00
13+00
(BLK. 2)

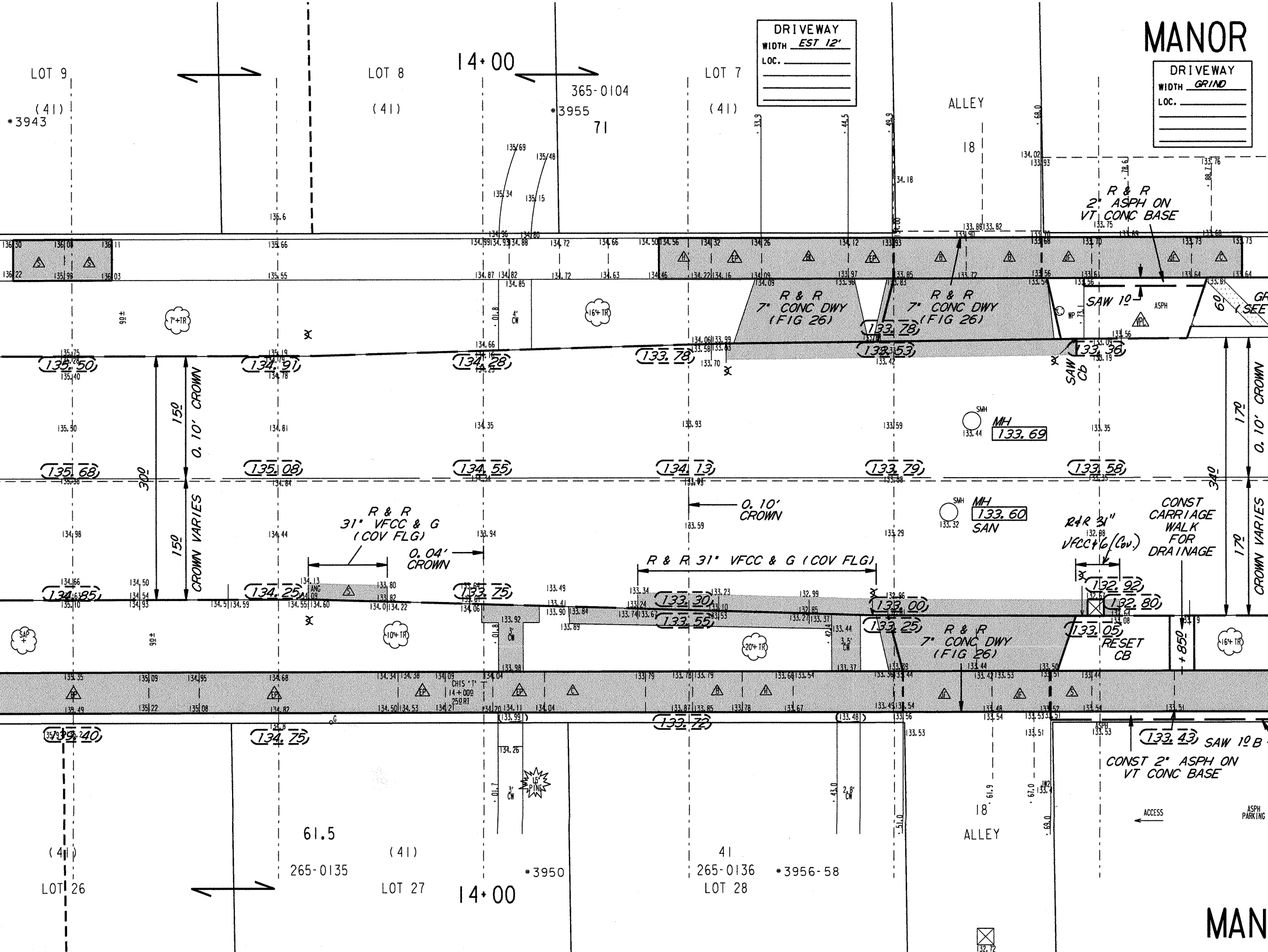
MANOR
DRIVEWAY
WIDTH EST 12'
LOC.
DRIVEWAY
WIDTH GRIND
LOC.
LOT 9
(41)
*3943
LOT 8
(41)
14+00
365-0104
*3955
71
LOT 7
(41)
ALLEY
18
R & R
2" ASPH ON
VT CONC BASE
R & R
7" CONC DWY
(FIG 26)
R & R
7" CONC DWY
(FIG 26)
SAW 1Ø
ASPH
SAW CB
135.50
134.91
134.28
133.78
133.78
133.53
133.36
15Ø
0.10' CROWN
30Ø
15Ø
CROWN VARIES
MH
133.69
135.68
135.08
134.55
134.13
133.79
133.58
17Ø
0.10' CROWN
34Ø
17Ø
CROWN VARIES
0.10' CROWN
MH
133.60
SAN
R & R
31" VFCC & G
(COV FLG)
0.04' CROWN
R & R 31" VFCC & G (COV FLG)
R&R 31" VFCC+G (Cov.)
CONST
CARRIAGE
WALK
FOR
DRAINAGE
134.85
134.25
133.75
133.30
133.55
133.00
133.25
132.92
132.80
133.05
RESET
CB
R & R
7" CONC DWY
(FIG 26)
+850
CHIS "T"
14+00
25Ø RT
135.40
134.75
133.72
133.43
SAW 1Ø B
CONST 2" ASPH ON
VT CONC BASE
15" PINE
ACCESS
ASPH
PARKING
61.5
(41)
265-0135
LOT 26
(41)
LOT 27
14+00
*3950
41
265-0136
*3956-58
LOT 28
18
ALLEY
MAN

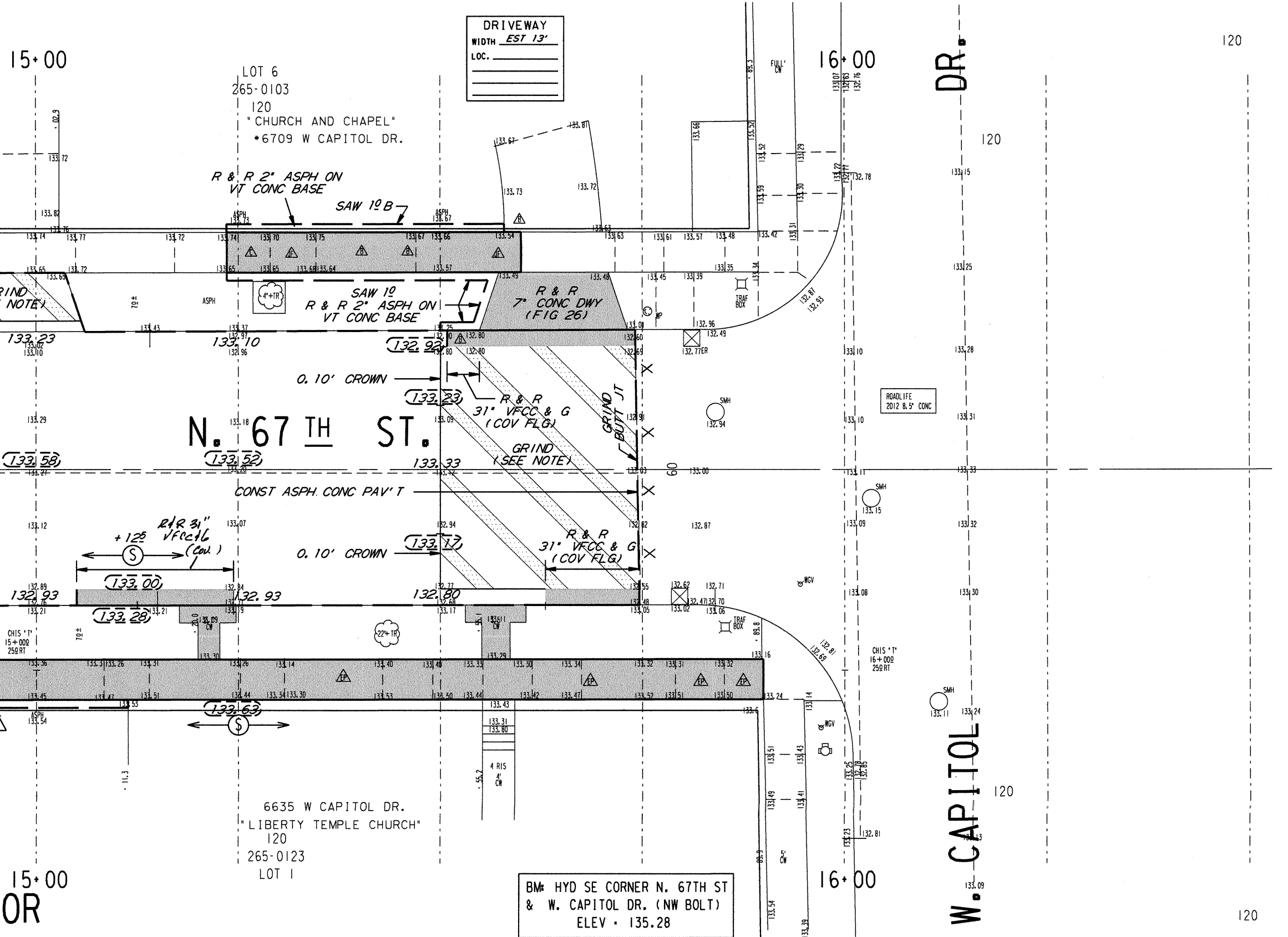
15+00
16+00
DRIVEWAY
WIDTH EST 13'
LOC.
LOT 6
265-0103
120
"CHURCH AND CHAPEL"
*6709 W CAPITOL DR.
DR.
120
R & R 2" ASPH ON VT CONC BASE
SAW 1º B
ASPH 133.73
ASPH 133.67
SAW 1º
R & R 2" ASPH ON VT CONC BASE
R & R 7" CONC DWY (FIG 26)
GRIND (SEE NOTE)
4"+TR
ASPH
70±
133.23
133.10
132.92
0.10' CROWN
133.23
R & R 31" VFCC & G (COV FLG)
N. 67TH ST.
133.58
133.52
133.33
GRIND (SEE NOTE)
GRIND BUTT JT
60
CONST ASPH. CONC PAV'T
+125
R/R 31" VFCC+G (Cov.)
133.00
133.17
0.10' CROWN
R & R 31" VFCC & G (COV FLG)
132.93
132.93
132.80
133.28
133.63
22" TR
CW
FULL' CW
TRAF BOX
SMH
132.94
SMH
133.15
SMH
133.11
WP
WGV
ROADLIFE 2012 8.5" CONC
CHIS 'T' 15+00º 25º RT
CHIS 'T' 16+00º 25º RT
4 RIS 4' CW
5' CW
6635 W CAPITOL DR.
"LIBERTY TEMPLE CHURCH"
120
265-0123
LOT 1
W. CAPITOL DR.
120
120
OR
BM: HYD SE CORNER N. 67TH ST & W. CAPITOL DR. (NW BOLT) ELEV = 135.28

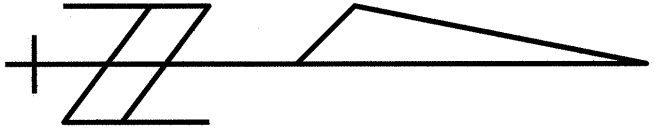

ESTIMATE / CERTIFICATE

	DESCRIPTION	UNIT	ASSESS.	X-ING
	MOBILIZATION	L.S.		
	FINISHING ROADWAY	L.S.		
	BARRICADING AND SIGNING	L.S.		
	CUTTING	C.Y.		
	ROADWAY CUTTING	C.Y.		
	FILLING	C.Y.		
	ROADWAY FILLING	C.Y.		
	PAVEMENT REMOVAL	S.Y.		
	BITUMINOUS SURFACE REMOVAL	S.Y.		
	CURB &/OR CURB & GUTTER REMOVAL	L.F.		
	CONC.WALK &/OR DRIVEWAY REMOVAL	S.F.		
	SAWING (FULL DEPTH)	L.F.		
	SAWING	L.F.		
	TREES CLEARING	I.D.		
	TREES GRUBBING	I.D.		
	CONCRETE CURB & GUTTER	L.F.		
	V.T. CONC.WALK &/OR DRIVEWAY	C.Y.		
	5" CONCRETE WALK	S.F.		
	7" CONCRETE DRIVEWAY	S.F.		
	CONCRETE PAVEMENT	S.Y.		
	7" CONCRETE ALLEY PAVEMENT	S.Y.		
	V.T. CONCRETE BASE	C.Y.		
	CONCRETE BASE	S.Y.		
	TACK COAT	GAL.		
	BASE PREP. FOR ASPHALT SURFACE	L.S.		
	V.T.ASPH.CONC.PAV'T.(MAX.)	S.Y.		
	CRUSHED STONE BASE			
	CRUSHED GRAVEL BASE			
	GRAVEL FILLING	TON		
	SODDING	S.Y.		
	TOPSOIL	C.Y.		
	PAVEMENT GRINDING (ASPHALT)	S.Y.		
	PAVEMENT GRINDING (CONCRETE)	S.Y.		
	SEALING PAV'T JOINTS & CRACKS	S.Y.		
	MANHOLE RINGS	EACH		
	SEWER FRAME ADJUSTMENT	V.F.		
	MANHOLE SEAL (CITY FURNISHED)	EACH		
	EROSION CONTROL (TYPE M)	EACH		

CONDITION
OF
CONCRETE

B	BROKEN
BL	BLUE LINED
BP	BACK PITCHED
C	CRACKED
EP	EXCESSIVE PITCH
H	HEAVED
JF	JOINT FAILURE
MJ	MUD JACKED
P	PATCHED
PC	POOR CONDITION
S	SETTLED
SP	SPALLED
VGC	VERY GOOD
VPC	VERY POOR

QUANTITIES

		PLAN TOT.	PROJ. TOT.

DEPARTMENT OF PUBLIC WORKS
INFRASTRUCTURE SERVICES DIVISION
FIELD OPERATIONS
FIELD & DESIGN ENGINEERING
MILWAUKEE, WISCONSIN

FILE NO. 494

PLAN OF: N. 67TH ST. 6700W, 3900N

W. VIENNA AVE. TO W. CAPITOL DR.

THIS SECTION: W. MELVINA ST. TO W. CAPITOL DR.

DRAWN BY	S. SALAPAT	DATE: 3-28-14	PROJECT NO.		
DESCRIPTIONS BY	S. SALAPAT	DATE: 3-28-14	ST211140122		SHEET 2 OF 2
LEVELS BY	SILESHI	DATE:	SCALE	1/4 SEC.	ALD.DIST.
LEVELS TRANSF. BY		DATE:	1" = 10'	265	2, 10
DESIGNED BY	S. WALCZAK	DATE:	OBSTRUCTIONS - SEE OBSTRUCTION LIST		
GRADES TRANSF. BY	S. BIEGANSKI	DATE: 4-17-14	REVISED:		
CHECKED BY	D. Ulwbush	DATE: 5/1/14	REVISED:		
APPROVED BY		DATE: 5/7/14	REVISED:		
FILE: V:\PWELIB\PAVING\29301.FIN					
PLOT DATE: 06-MAY-2014					

THIS SHEET

STORM DRAINAGE UNITS		
C.B.W. - 0	RESET - 1	ABANDON - 0
PROJECT IN SEPARATED AREA		

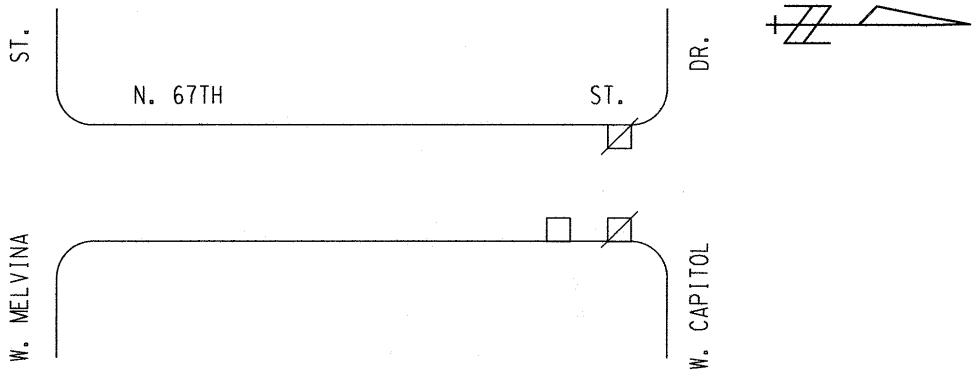
ST.
N. 67TH
ST.
DR.
W. MELVINA
W. CAPITOL

TO \ DATE	5/9/14	7/28/14			
ESTIMATING	1				
HOLLOW WALKS	1				
PUBLIC HEARING	1				
CONSTRUCTION	1	6			
SEWER	1				
WATER	1				
STREET LIGHTING	1				
BLDG. SEWERS	1				
MEASURING		1			
FIELD					
DISTRICT FILE	2				
FORESTRY	1				
W.E. / G.O.					
WIS. GAS CO.	1				
TRANSIT SYSTEM					
CABLE TV					
UND. GRD. COND.	1				
WATER DIST.	1				
WEPCO N/S	1				
WEPCO S/S					
SEWER SERVICES					
UTILITY COOR.	1				
TrafficEng RM506	1	6			
PLAN SIZE	12' X 104'				

EROSION CONTROL AND C.B. REQUISITION PLAN

	TYPE M	☒ - CBW	☐ - RESET	X - ABANDON	☒
THIS SHEET	3	0	1	0	NO WORK