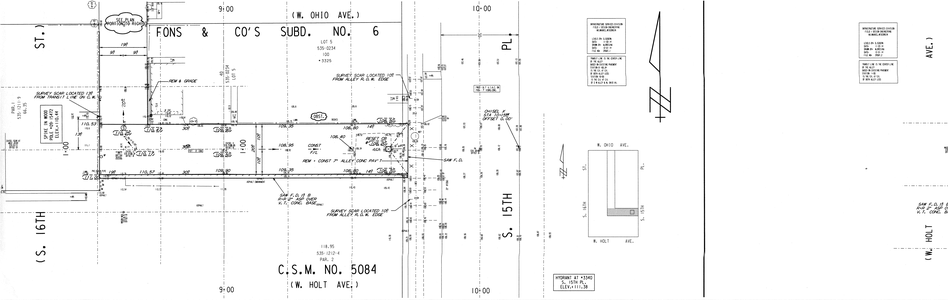

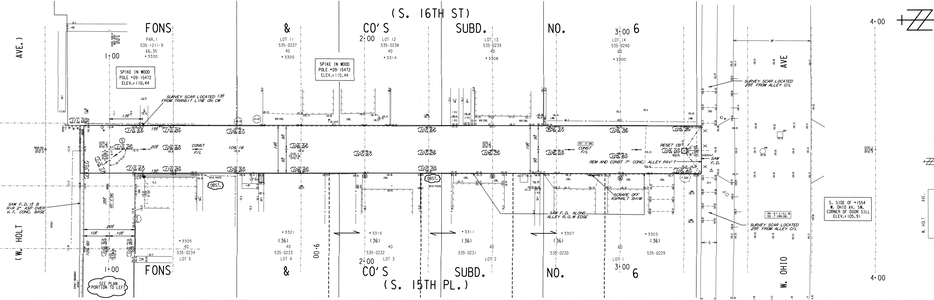

NOTES :

- (1), (2), (3), (4), DENOTES RAMP TYPE.
- CONSTRUCT ALL CARRIAGE WALKS AND DRIVEWAYS PER CITY OF MILWAUKEE SPECIFICATIONS.
- OFFSET MEASUREMENTS TO TREES, WOOD POLES AND LIGHT POLES ARE TAKEN TO EDGE NEAREST THE CENTERLINE.
- OFFSET MEASUREMENTS TO HYDRANTS ARE TAKEN TO THE OPERATING NUT.
- GRADE AND PLACE 1.5' WIDTH OF SOD IN LAWN AREAS DISTURBED BY CONSTRUCTION, UNLESS OTHERWISE DIRECTED

ESTIMATE / CERTIFICATE QUANTITIES

DESCRIPTION	UNIT	ASSESS.	X-ING	PLAN TOT.	PROJ. TOT.
A. MOBILIZATION	L.S.				
B. CLEARING PAVEMENT	L.S.				
C.					
D.					
E. BARRICADING AND SIGNING	L.S.				
F.					
G. CUTTING	L.F.				
H. PAVEMENT CUTTING	L.F.				
I.					
J. PAVEMENT FILLING	L.F.				
K.					
L. PAVEMENT REMOVAL					
M. EXTENSION SURFACE REMOVAL	S.Y.				
N. CONC. ALLEY PAVEMENT REMOVAL	S.Y.				
O. BRICK ALLEY SURFACE REMOVAL	S.Y.				
P. SAWING FULL DEPTH	L.F.				
Q. SAWING 1/3 DEPTH	L.F.				
R.					
S. TREES REMOVAL					
T. TREES, DIMENSION					
U. CONC. CURB & GUTTER	L.F.				
V. CONC. CURB & GUTTER (P-DRIVE)	L.F.				
W. CONCRETE WALK	S.F.				
X.					
Y. CONCRETE DRIVEWAY	S.Y.				
Z.					
AA. CONCRETE PAVEMENT	S.Y.				
BB. CONCRETE ALLEY PAVEMENT	S.Y.				
CC. CONC. ALLEY PAVEMENT	S.Y.				
DD. CONC. CURB	L.F.				
EE. CONC. CURB FOR ASPHALT SURFACE	L.F.				
FF. CONC. CURB FOR ASPHALT SURFACE (P-DRIVE)	L.F.				
GG.					
HH.					
II. GRADED STONE BASE					
JJ. GRADED BROKEN BASE					
KK. TOPSOIL	CUB.				
LL. SODDING	S.Y.				
MM. SEEDING	S.Y.				
NN. PAVEMENT (REMOVING ASPHALT)	S.Y.				
OO. PAVEMENT (REMOVING CONCRETE)	S.Y.				
PP. PAVEMENT (REMOVING BRICK)	S.Y.				
QQ. CONC. PAVEMENT (REMOVING)	S.Y.				
RR. DIRECTIONAL ASPHALT	S.Y.				
SS. DIRECTIONAL CONCRETE	S.Y.				
TT. EROSION CONTROL (TYPE B)	EACH				
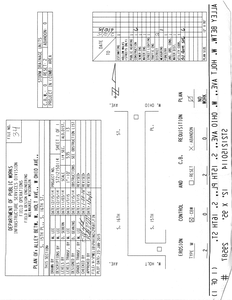
CONCRETE CONDITION
A. BROKEN
B. BLUE LINES
C. BACK PITCHED
D. CRACKED
E. EXCESSIVE PITCH
F. WEAKS
G. JOINT FAILURE
H. MUD JACKED
I. PATCHED
J. POOR CONDITION
K. ROTTED
L. SPALLED
M. VERY GOOD
N. VERY POOR