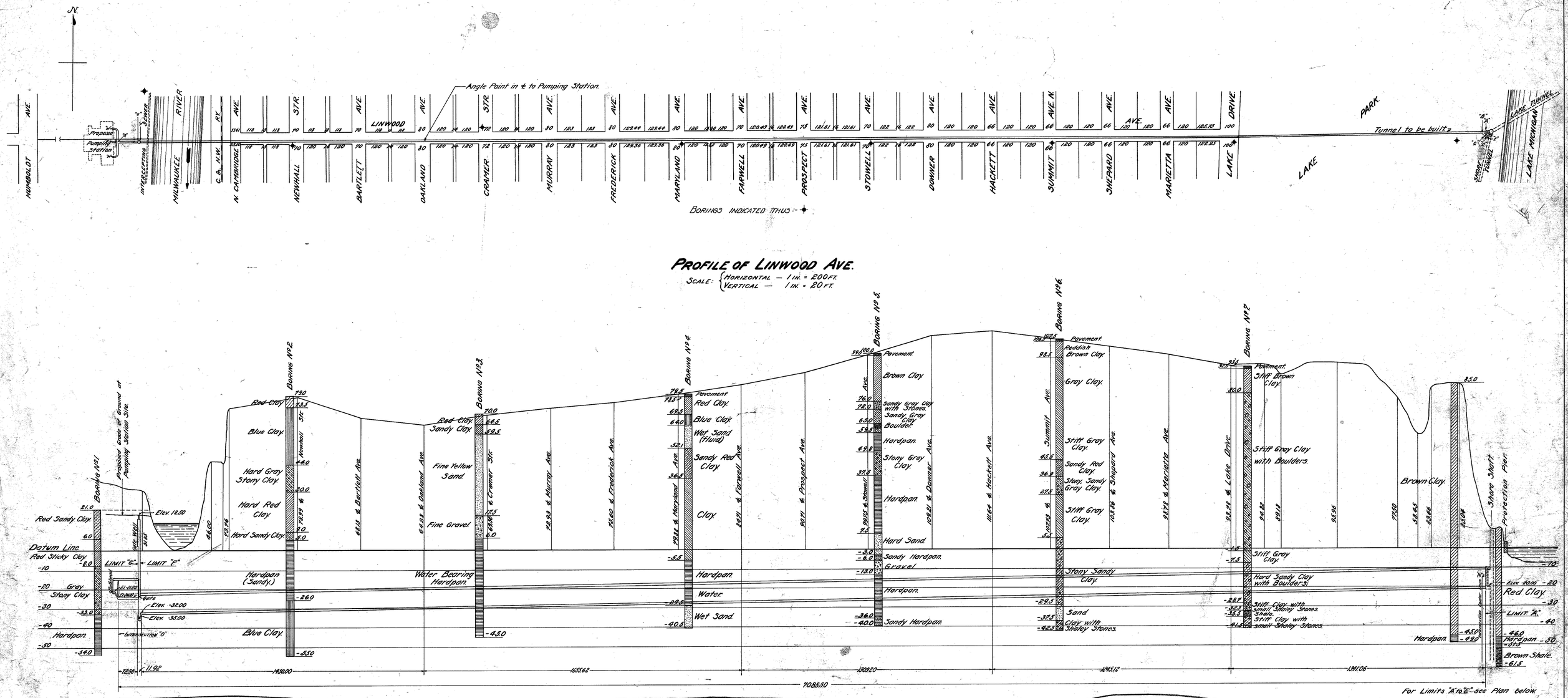

PROFILE OF LINWOOD AVE.

SCALE: HORIZONTAL — 1 IN. = 200 FT.
VERTICAL — 1 IN. = 20 FT.

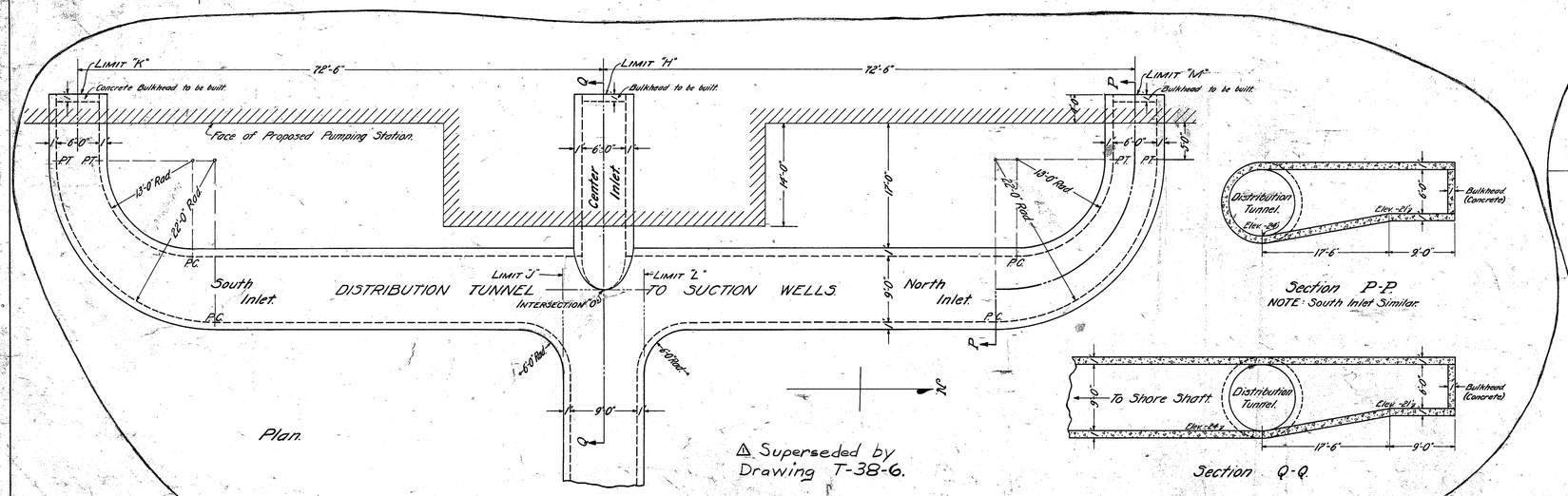

△ Superseded by Drawing T-38-6.

DETAILS OF DISTRIBUTION TUNNEL TO SUCTION WELLS AT PROPOSED PUMPING STATION.

SCALE: 1 IN. = 8 FT.

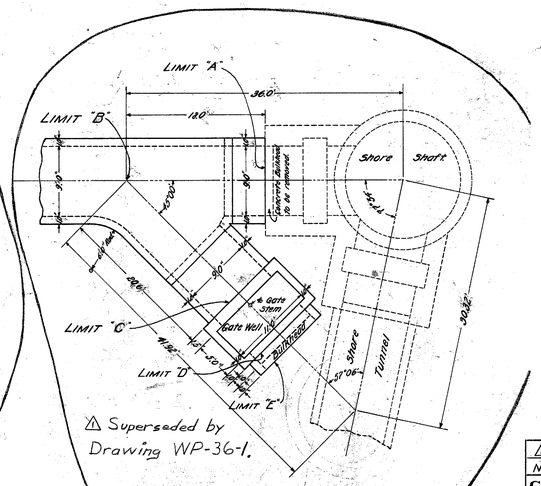

△ Superseded by Drawing WP-36-1.

PLAN OF "Y" CONNECTION AT SHORE SHAFT

SCALE: 1 IN. = 8 FT.

No.	Date	Revision	By	Chkd
△1	1-14-87	Referencing Superseded Information	JAN	AVS

CITY ENGINEER'S OFFICE, MILWAUKEE, WIS.
MILWAUKEE WATER WORKS
GENERAL PLAN AND PROFILE
OF
THE LINWOOD AVENUE TUNNEL
SHEET NO. 1.

Prepared by A.H.R. & C.S.G. Date July 7, 1913
Drawn by A.H.R. & R.S.L. Scale As Shown
Traced by R.S.L.
Checked by C.S.G.
Approved by Geo. F. Stoof
City Engineer

FILE NO. 1-4-2
T-38-1

MICROFILMED 1-20-87