NOTES :

- (I), (II), (III), DENOTES RAMP TYPE.
- CONSTRUCT ALL CARRIAGE WALKS AND DRIVEWAYS PER CITY OF MILWAUKEE SPECIFICATIONS.
- OFFSET MEASUREMENTS TO TREES, WOOD POLES AND LIGHT POLES ARE TAKEN TO EDGE NEAREST THE CENTERLINE.
- OFFSET MEASUREMENTS TO HYDRANTS ARE TAKEN TO THE OPERATING NUT.
- GRADE & SOD THE ENTIRE AREA BETWEEN THE WALK AND CURB.
- GRADE & PLACE 1.5' WIDTH SOD IN LAWN AREAS DISTURBED BY CONSTRUCTION UNLESS OTHERWISE INDICATED.
- PROJECT IS DESIGNED TO BE CONSTRUCTED IN TWO EQUAL PASSES WITH A 0.08' CROWN EACH PASS. REDUCING THROUGH THE INTERSECTIONS AS SHOWN.
- NEW ASPHALTIC CONCRETE PAVEMENT (STAGE CONSTRUCTION), SHALL CONSIST OF:
  1 1/2" OF ASPHALT CONCRETE PAVEMENT ON
  3" ASPHALT BINDER ON
  6" CRUSHED STONE BASE
- IN AREAS OF GRINDING, GRIND TO ACHIEVE 0.17' MINIMUM COVER AT THE FLANGES AND BUTT JOINTS 0.25' MINIMUM ELSEWHERE.
- PORTIONS OF PROJECT ARE IN A COMBINED SEWER AREA.
- ANY TREES TO BE REMOVED AS A PART OF THE PROJECT WILL BE NOTED IN SPECIAL PROVISIONS.
- PITCH FLANGE 0.08 UNLESS OTHERWISE SHOWN.
- INTERNAL MANHOLE SEALS ARE REQUIRED IN ALL MANHOLES MARKED SAN. (SANITARY)

CONDITION OF CONCRETE	
B	BROKEN
BL	BLUE LINED
BP	BACK PITCHED
C	CRACKED
EP	EXCESSIVE PITCH
H	HEAVED
JF	JOINT FAILURE
MJ	MUD JACKED
P	PATCHED
PC	POOR CONDITION
S	SETTLED
SP	SPALLED
VGC	VERY GOOD
VPC	VERY POOR

ESTIMATE / CERTIFICATE QUANTITIES

	DESCRIPTION	UNIT	ASSESS.	X-ING			PLAN TOT.	PROJ.TOT.
X	MOBILIZATION	L.S.						
X	FINISHING ROADWAY	L.S.						
X	BARRICADING AND SIGNING	L.S.						
X	CUTTING	C.Y.						
X	ROADWAY CUTTING	C.Y.						
X	FILLING	C.Y.						
X	ROADWAY FILLING	C.Y.						
X	PAVEMENT REMOVAL	S.Y.						
	BITUMINOUS SURFACE REMOVAL	S.Y.						
X	CURB &/OR CURB & GUTTER REMOVAL	L.F.						
X	CONC.WALK &/OR DRIVEWAY REMOVAL	S.F.						
X	SAWING (FULL DEPTH)	L.F.						
X	SAWING	L.F.						
	TREES CLEARING	I.D.						
	TREES GRUBBING	I.D.						
X	31" CONCRETE CURB & GUTTER	L.F.						
	V.T. CONC.WALK &/OR DRIVEWAY	C.Y.						
X	5" CONCRETE WALK	S.F.						
X	7" CONCRETE DRIVEWAY	S.F.						
	CONCRETE PAVEMENT	S.Y.						
	7" CONCRETE ALLEY PAVEMENT	S.Y.						
X	V.T. CONCRETE BASE	C.Y.						
	CONCRETE BASE	S.Y.						
X	TACK COAT	GAL.						
X	BASE PREP. FOR ASPHALT SURFACE	L.S.						
X	V.T.ASPH.CONC.PAV'T.(MAX.)	S.Y.						
X	6" CRUSHED STONE BASE	S.Y.						
	CRUSHED GRAVEL BASE							
X	GRAVEL FILLING	TON						
X	SODDING	S.Y.						
X	TOPSOIL	C.Y.						
X	PAVEMENT GRINDING (ASPHALT)	S.Y.						
	PAVEMENT GRINDING (CONCRETE)	S.Y.						
	SEALING PAV'T JOINTS & CRACKS	S.Y.						
	MANHOLE RINGS	EACH						
X	SEWER FRAME ADJUSTMENT	V.F.						
	MANHOLE SEAL (CITY FURNISHED)	EACH						
X	EROSION CONTROL (TYPE M)	EACH						

ENTIRE PROJECT

STORM DRAINAGE UNITS		
C.B.W.- 0	RESET- 20	ABANDON- 1
PROJECT IN COMBINED AREA		

FILE NO. 360

DEPARTMENT OF PUBLIC WORKS
INFRASTRUCTURE SERVICES DIVISION
FIELD OPERATIONS
FIELD & DESIGN ENGINEERING
MILWAUKEE, WISCONSIN

PLAN OF: W. LLOYD ST.
N. 35TH ST. TO W. LISBON AVE.
THIS SECTION: W. LISBON AVE TO N. 41ST ST.

DRAWN BY		DATE:	PROJECT NO. ST211130139
DESCRIPTIONS BY		DATE:	SHEET 1 OF 4
LEVELS BY	AMER	DATE: 12-29-12	SCALE 1" = 10'
LEVELS TRANSF. BY		DATE:	1/4 SEC. 348 349
DESIGNED BY	M. MANHARDT	DATE: 2-19-13	ALD. DIST. 15
GRADES TRANSF. BY	B. MATHENY	DATE: 3-13-13	OBSTRUCTIONS - SEE OBSTRUCTION LIST
CHECKED BY	D. Ulrich	DATE: 4/3/13	REVISED:
APPROVED BY	[signature]	DATE: 4/3/13	REVISED:
FILE: V:\PWELIB\PAVING\29284.FIN			REVISED:
PLOT DATE: 27-MAR-2013			

DATE / TO	4-3-13	5/21/14
ESTIMATING	1	
HOLLOW WALKS	1	
PUBLIC HEARING	1	
CONSTRUCTION	1	6
SEWER	1	
WATER	1	
STREET LIGHTING	1	
BLDG. SEWERS	1	
MEASURING		1
FIELD		1
DISTRICT FILE	2	
FORESTRY	1	
W.E. / G.O.		
WIS. GAS CO.	1	
TRANSIT SYSTEM		
CABLE TV		
UND. GRD. COND.	1	
WATER DIST.	1	
WEPCO N/S	1	
WEPCO S/S		
SEWER SERVICES		
UTILITY COOR.	1	
Traffic Eng. RM 506	1	
PLAN SIZE	15	12"X120"

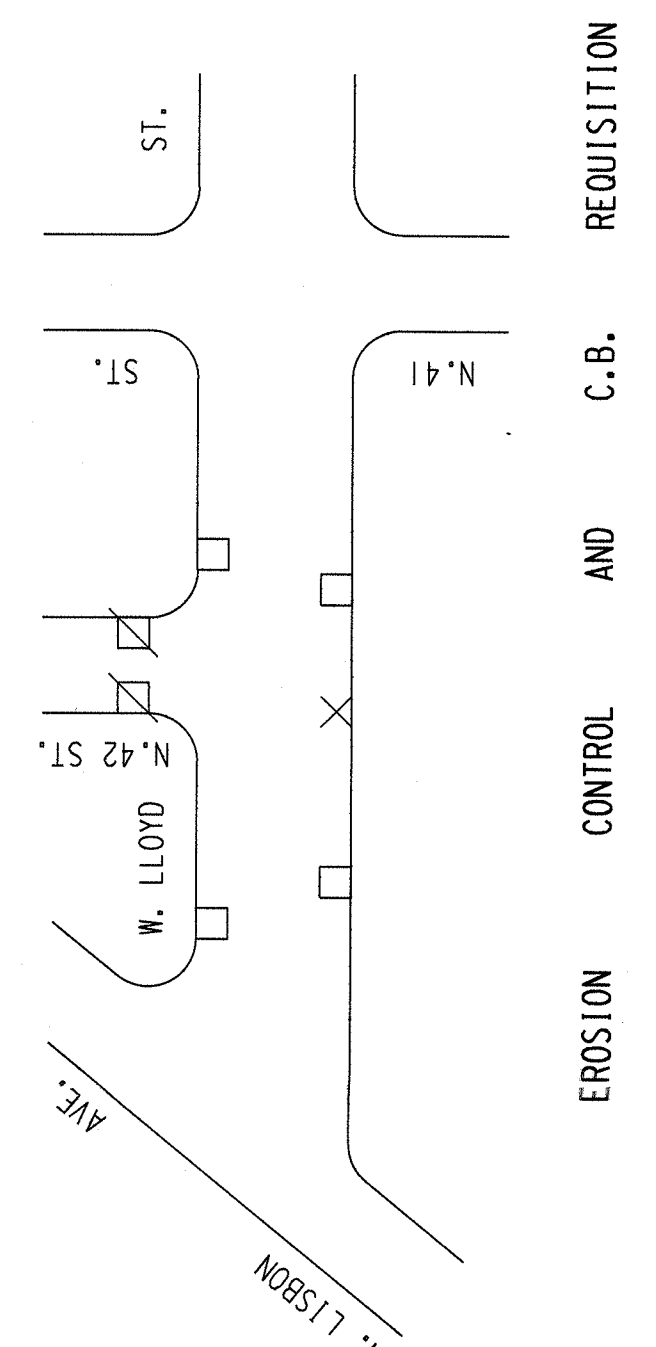

	EROSION	CONTROL	AND	C.B.	REQUISITION	PLAN
	TYPE M	CBW	RESET		ABANDON	NO WORK
THIS SHEET	6	0	4		1	
PROJECT TOTAL	25	0	20		1	

W. LLOYD ST., N. 35TH ST. TO W. LISBON AVE.
W. LISBON AVE. TO N. 41ST ST.
12" X 120" ST211130139
29284 (1 OF 4)

NOTES :

- (I), (II), (III), DENOTES RAMP TYPE.
- CONSTRUCT ALL CARRIAGE WALKS AND DRIVEWAYS PER CITY OF MILWAUKEE SPECIFICATIONS.
- OFFSET MEASUREMENTS TO TREES, WOOD POLES AND LIGHT POLES ARE TAKEN TO EDGE NEAREST THE CENTERLINE.
- OFFSET MEASUREMENTS TO HYDRANTS ARE TAKEN TO THE OPERATING NUT.

ESTIMATE / CERTIFICATE QUANTITIES

DESCRIPTION	UNIT	ASSESS.	X-ING			PLAN TOT.	PROJ.TOT.
MOBILIZATION	L.S.						
FINISHING ROADWAY	L.S.						
BARRICADING AND SIGNING	L.S.						
CUTTING	C.Y.						
ROADWAY CUTTING	C.Y.						
FILLING	C.Y.						
ROADWAY FILLING	C.Y.						
PAVEMENT REMOVAL	S.Y.						
BITUMINOUS SURFACE REMOVAL	S.Y.						
CURB &/OR CURB & GUTTER REMOVAL	L.F.						
CONC.WALK &/OR DRIVEWAY REMOVAL	S.F.						
SAWING (FULL DEPTH)	L.F.						
SAWING	L.F.						
TREES CLEARING	I.D.						
TREES GRUBBING	I.D.						
CONCRETE CURB & GUTTER	L.F.						
V.T. CONC. WALK &/OR DRIVEWAY	C.Y.						
5" CONCRETE WALK	S.F.						
7" CONCRETE DRIVEWAY	S.F.						
CONCRETE PAVEMENT	S.Y.						
7" CONCRETE ALLEY PAVEMENT	S.Y.						
V.T. CONCRETE BASE	C.Y.						
CONCRETE BASE	S.Y.						
TACK COAT	GAL.						
BASE PREP. FOR ASPHALT SURFACE	L.S.						
V.T.ASPH.CONC.PAV'T.(MAX.)	S.Y.						
CRUSHED STONE BASE							
CRUSHED GRAVEL BASE							
GRAVEL FILLING	TON						
SODDING	S.Y.						
TOPSOIL	C.Y.						
PAVEMENT GRINDING (ASPHALT)	S.Y.						
PAVEMENT GRINDING (CONCRETE)	S.Y.						
SEALING PAV'T JOINTS & CRACKS	S.Y.						
MANHOLE RINGS	EACH						
SEWER FRAME ADJUSTMENT	V.F.						
MANHOLE SEAL (CITY FURNISHED)	EACH						
EROSION CONTROL (TYPE M)	EACH						

CONDITION OF CONCRETE

- B BROKEN
- BL BLUE LINED
- BP BACK PITCHED
- C CRACKED
- EP EXCESSIVE PITCH
- H HEAVED
- JF JOINT FAILURE
- MJ MUD JACKED
- P PATCHED
- PC POOR CONDITION
- S SETTLED
- SP SPALLED
- VG VERY GOOD
- VP VERY POOR

STORM DRAINAGE UNITS
C.B.W.- RESET- ABANDON-
PROJECT IN COMBINED AREA

FILE NO. 361

DEPARTMENT OF PUBLIC WORKS
INFRASTRUCTURE SERVICES DIVISION
FIELD OPERATIONS
FIELD & DESIGN ENGINEERING
MILWAUKEE, WISCONSIN

PLAN OF: W. LLOYD ST.
N. 35TH ST. TO W. LISBON AVE.
THIS SECTION: N. 39TH ST. TO N. 41ST ST.

DRAWN BY	DATE:	PROJECT NO. ST211130139
DESCRIPTIONS BY	DATE:	SHEET 2 OF 4
LEVELS BY AMER	DATE: 12-29-12	SCALE 1"=10'
LEVELS TRANSF. BY	DATE:	1/4 SEC. 348 349
DESIGNED BY M.MANHARDT	DATE: 2-19-13	ALD.DIST. 15
GRADES TRANSF. BY B.MATHENY	DATE: 3-13-13	OBSTRUCTIONS - SEE OBSTRUCTION LIST
CHECKED BY D. Ulmbach	DATE: 4/3/13	REVISED:
APPROVED BY	DATE: 4/3/13	REVISED:
FILE: V:\PWELIB\PAVING\29284.FIN		REVISED:
PLOT DATE: 27-MAR-2013		

N.41 ST. — N.40 ST. — N.39 ST. — W. LLOYD

DATE	
ESTIMATING	4-3-13
HOLLOW WALKS	
PUBLIC HEARING	
CONSTRUCTION	6
SEWER	
WATER	
STREET LIGHTING	
BLDG. SEWERS	
MEASURING	
FIELD	
DISTRICT FILE	2
FORESTRY	
W.E. / G.O.	
WIS. GAS CO.	
TRANSIT SYSTEM	
CABLE TV	
UND. GRD. COND.	
WATER DIST.	
WEPCO N/S	
WEPCO S/S	
SEWER SERVICES	
UTILITY COORD.	
Traffic Eng.	1
K.M. 506	1
PLAN SIZE	15

5/21/14

EROSION	CONTROL	AND	C.B.	REQUISITION	PLAN
TYPE M	☒ - CBW	☐ - RESET	✕ - ABANDON		☒ NO WORK
6	0	4	0		

W. LLOYD ST., N. 35TH ST. TO W. LISBON AVE.
N. 39TH ST. TO N. 41ST ST.
ST211130139
1" X 150'
58584
THIS SHEET (2 OF 4)
3591

NOTES :

- (I), (II), (III), DENOTES RAMP TYPE.
- CONSTRUCT ALL CARRIAGE WALKS AND DRIVEWAYS PER CITY OF MILWAUKEE SPECIFICATIONS.
- OFFSET MEASUREMENTS TO TREES, WOOD POLES AND LIGHT POLES ARE TAKEN TO EDGE NEAREST THE CENTERLINE.
- OFFSET MEASUREMENTS TO HYDRANTS ARE TAKEN TO THE OPERATING NUT.

CONDITION OF CONCRETE
BROKEN
BLUE LINED
BACK PITCHED
CRACKED
EXCESSIVE PITCH
HEAVED
JOINT FAILURE
MUD JACKED
PATCHED
POOR CONDITION
SETTLED
SPALLED
VERY GOOD
VERY POOR

ESTIMATE / CERTIFICATE QUANTITIES

DESCRIPTION	UNIT	ASSESS.	X-ING			PLAN TOT.	PROJ.TOT.
MOBILIZATION	L.S.						
FINISHING ROADWAY	L.S.						
BARRICADING AND SIGNING	L.S.						
CUTTING	C.Y.						
ROADWAY CUTTING	C.Y.						
FILLING	C.Y.						
ROADWAY FILLING	C.Y.						
PAVEMENT REMOVAL	S.Y.						
BITUMINOUS SURFACE REMOVAL	S.Y.						
CURB &/OR CURB & GUTTER REMOVAL	L.F.						
CONC.WALK &/OR DRIVEWAY REMOVAL	S.F.						
SAWING (FULL DEPTH)	L.F.						
SAWING	L.F.						
TREES CLEARING	I.D.						
TREES GRUBBING	I.D.						
CONCRETE CURB & GUTTER	L.F.						
V.T. CONC.WALK &/OR DRIVEWAY	C.Y.						
5' CONCRETE WALK	S.F.						
7' CONCRETE DRIVEWAY	S.F.						
CONCRETE PAVEMENT	S.Y.						
7' CONCRETE ALLEY PAVEMENT	S.Y.						
V.T. CONCRETE BASE	C.Y.						
CONCRETE BASE	S.Y.						
TACK COAT	GAL.						
BASE PREP. FOR ASPHALT SURFACE	L.S.						
V.T.ASPH.CONC.PAV'T.(MAX.)	S.Y.						
CRUSHED STONE BASE							
CRUSHED GRAVEL BASE							
GRAVEL FILLING	TON						
SODDING	S.Y.						
TOPSOIL	C.Y.						
PAVEMENT GRINDING (ASPHALT)	S.Y.						
PAVEMENT GRINDING (CONCRETE)	S.Y.						
SEALING PAV'T JOINTS & CRACKS	S.Y.						
MANHOLE RINGS	EACH						
SEWER FRAME ADJUSTMENT	V.F.						
MANHOLE SEAL (CITY FURNISHED)	EACH						
EROSION CONTROL (TYPE M)	EACH						

FILE NO. 362

DEPARTMENT OF PUBLIC WORKS
INFRASTRUCTURE SERVICES DIVISION
FIELD OPERATIONS
FIELD & DESIGN ENGINEERING
MILWAUKEE, WISCONSIN

PLAN OF: W. LLOYD ST.

N. 35TH ST. TO W. LISBON AVE.

THIS SECTION: N. 37TH ST. TO N. 39TH ST.

DRAWN BY		DATE:	PROJECT NO. ST211130139		SHEET 3 OF 4
DESCRIPTIONS BY		DATE:			
LEVELS BY	AMER	DATE: 12-29-12	SCALE 1"=10'	1/4 SEC. 348 349	ALD.DIST. 15
LEVELS TRANSF. BY		DATE:			
DESIGNED BY	M.MANHARDT	DATE: 2-19-13	OBSTRUCTIONS - SEE OBSTRUCTION LIST		
GRADES TRANSF. BY	B.MATHENY	DATE: 3-13-13	REVISED:		
CHECKED BY	D. [illegible]	DATE: 4/3/13	REVISED:		
APPROVED BY	[illegible]	DATE: 4/3/13	REVISED:		
FILE: V:\PWELIB\PAVING\29284.FIN					
PLOT DATE: 27-MAR-2013					

STORM DRAINAGE UNITS	
C.B.W.- RESET-	ABANDON-
PROJECT IN COMBINED AREA	

TO \ DATE	4-3-13	5/21/14
ESTIMATING	1	
HOLLOW WALKS	1	
PUBLIC HEARING	1	
CONSTRUCTION	1	6
SEWER	1	
WATER	1	
STREET LIGHTING	1	
BLDG. SEWERS	1	
MEASURING		1
FIELD		1
DISTRICT FILE	2	
FORESTRY	1	
W.E. / G.O.		
WIS. GAS CO.	1	
TRANSIT SYSTEM		
CABLE TV		
UND. GRD. COND.	1	
WATER DIST.	1	
WEPCO N/S	1	
WEPCO S/S		
SEWER SERVICES		
UTILITY COOR.	1	
Traffic Eng. BM 506	1	
PLAN SIZE		15

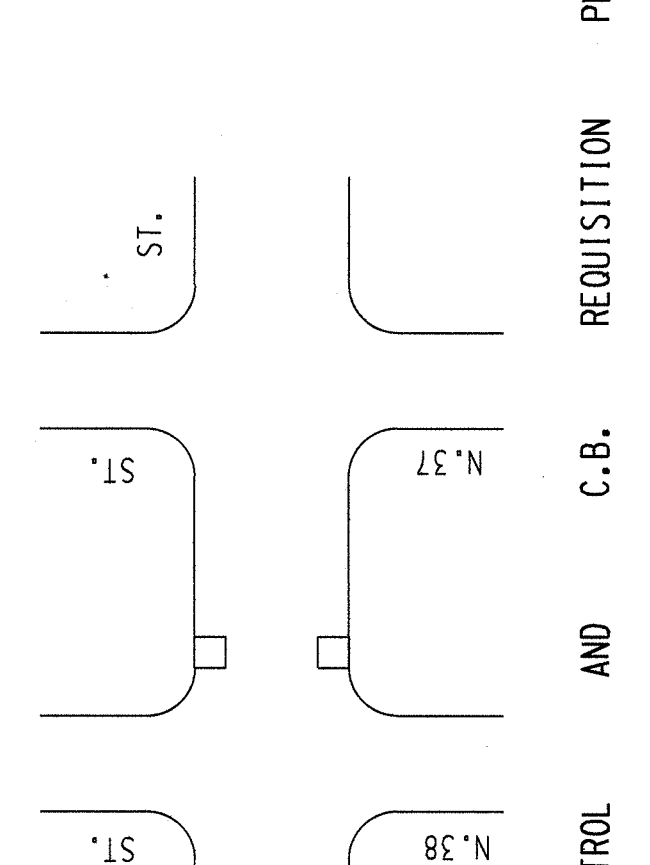

	EROSION	CONTROL	AND	C.B.	REQUISITION	PLAN
	TYPE M	☒-CBW		☐-RESET	X-ABANDON	☒ NO WORK
THIS SHEET	4	0		4	0	

(3 OF 4) # 29284 12" X 120" ST211130139 LISBON AVE. W. LLOYD ST.: N. 35TH ST. TO W. LISBON AVE. N. 39TH ST. TO N. 37TH ST.

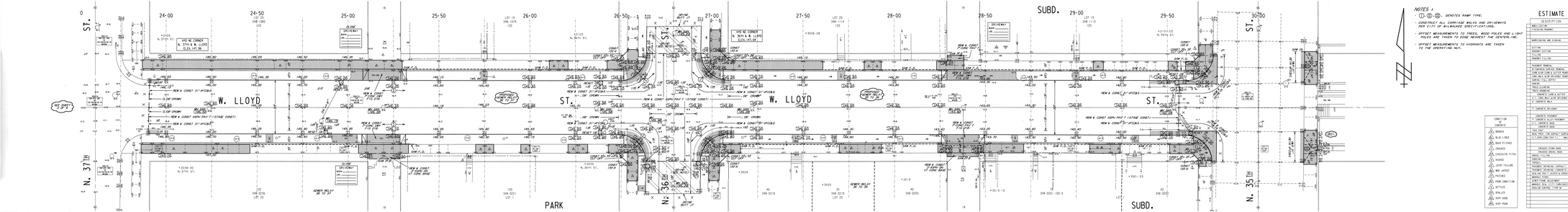
W. LLOYD ST.
N. 37TH ST.
N. 36TH ST.
N. 35TH ST.
PARK
SUBD.
SUBD.
24+00
24+50
25+00
25+50
26+00
26+50
27+00
27+50
28+00
28+50
29+00
29+50
30+00
NOTES :
- CONSTRUCT ALL CARRIAGE WALKS AND DRIVEWAYS PER CITY OF MILWAUKEE SPECIFICATIONS.
- OFFSET MEASUREMENTS TO TREES, WOOD POLES AND LIGHT POLES ARE TAKEN TO EDGE NEAREST THE CENTERLINE.
- OFFSET MEASUREMENTS TO HYDRANTS ARE TAKEN TO THE OPERATING NUT.
CONDITION
CONCRETE
A SPALL
B SCALE & CRACKS
C CRACKS
D EXCESSIVE PITCH
E HUMPS
F JOINT FAILURE
G WIDE JOINTS
H PATCHES
I POOR CONDITION
J SETTLED
K SPALLED
L VERY GOOD
ESTIMATE / CERTIFICATE QUANTITIES
DESCRIPTION
UNIT
ASSESS. R - ING
PLAN QUANTITY
REMOVE CONCRETE
S.Y.
REMOVE CURB AND GUTTER
L.F.
REMOVE STEPS
S.F.
REMOVE CATCH BASIN
EA.
REMOVE MANHOLE
EA.
REMOVE INLET
EA.
REMOVE PAVEMENT
S.Y.
REMOVE ASPHALTIC SURFACE
S.Y.
CURB & GUTTER & GUTTER REMOVAL
L.F.
CONCRETE CURB & GUTTER REMOVAL
L.F.
SAWING FULL DEPTH
L.F.
SAWING
L.F.
TRUCK HAULING
S.Y.
CONCRETE CURB & GUTTER
L.F.
CONCRETE CURB & GUTTER
L.F.
CONCRETE WALK
S.F.
CONCRETE DRIVEWAY
CONCRETE PAVEMENT
S.Y.
CONCRETE BASE COURSE
S.Y.
A.C. CONCRETE BASE
S.Y.
A.C. SURFACE COURSE
S.Y.
TRUCK HAULING
S.Y.
BASE PREP. FOR ASPHALT SURFACE
S.Y.
ASPHALTIC CONC. PAVEMENT
TON
CRUSHED STONE BASE
CRUSHED GRAVEL BASE
GRAVEL
TON
SURFACE
TON
PAVEMENT
S.Y.
PAVEMENT DEPRESS. (SPECIAL)
S.Y.
SEALING PAVT. CRACKS & SPACES
S.Y.
SEALING PAVT. JOINTS
L.F.
JOINT FILLER MATERIAL
L.F.
MANHOLE SEAL (CITY FURNISHED)
EACH
MANHOLE CASTING, TYPE M
EACH
DEPARTMENT OF PUBLIC WORKS
CITY ENGINEER'S OFFICE
CONSTRUCTION PLAN
W. LLOYD ST. & N. 36TH ST.
CONTROL NO. 2-22
SCALE: 1" = 20'
DATE: 2-21-22
DRAWN BY: J. HANSEN
CHECKED BY: C.A.
RECOMMENDED
APPROVED
CITY ENGINEER
SHEET 1 OF 1
1" = 20' HORIZ.
1" = 5' VERT.
1.5K X 1.5K
SCALE