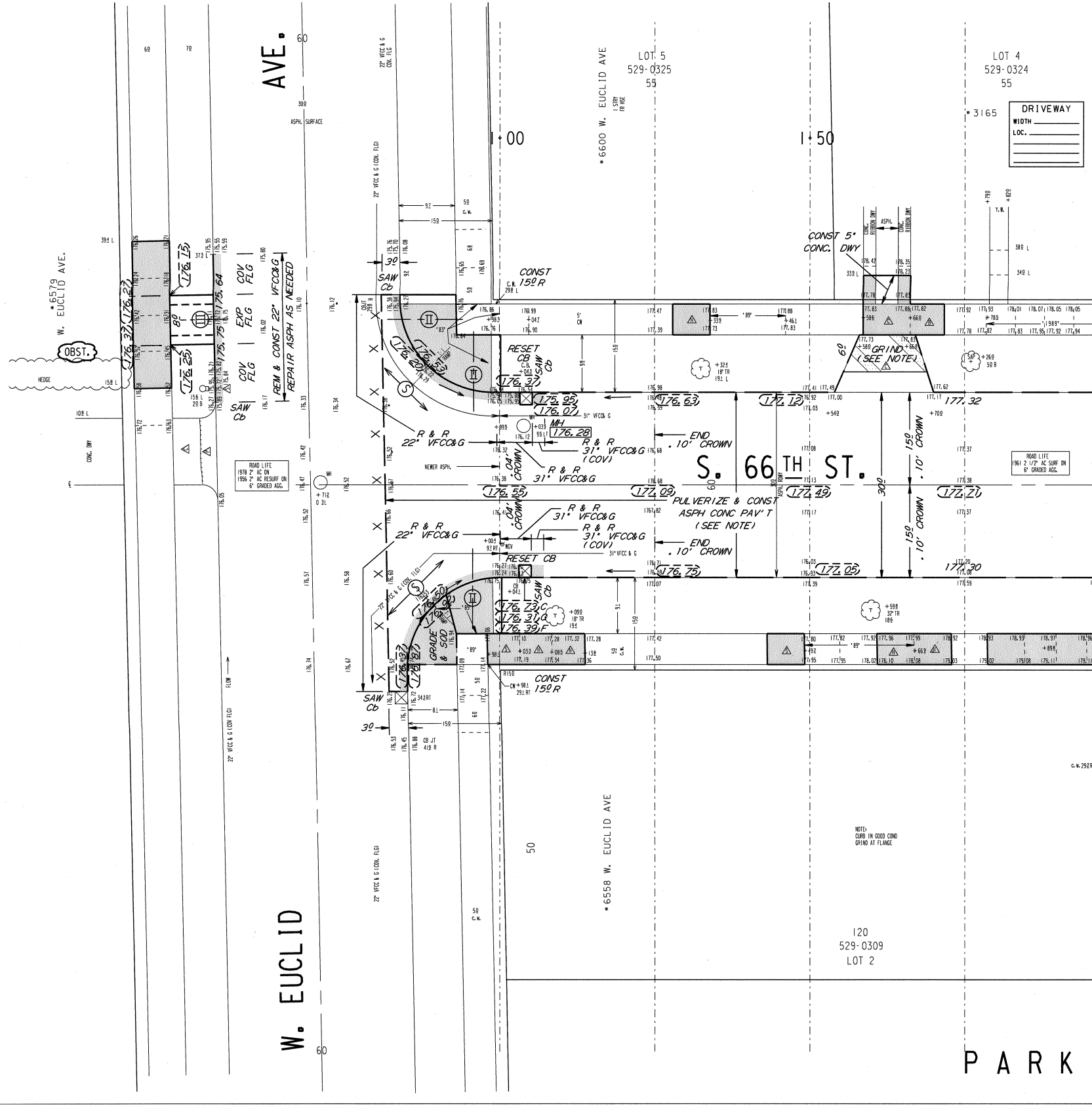
W. EUCLID AVE.
S. 66TH ST.
PARK
LOT 5
529-0325
55
LOT 4
529-0324
55
120
529-0309
LOT 2
*6600 W. EUCLID AVE
*6558 W. EUCLID AVE
*6579 W. EUCLID AVE.
*3165
1+00
1+50
DRIVEWAY
WIDTH
LOC.
OBST.
HEDGE
CONST 15º R
CONST 5' CONC. DWY
GRIND (SEE NOTE)
RESET CB
SAW Cb
R & R 22" VFCC&G
R & R 31" VFCC&G (COV)
R & R 31" VFCC&G
END .10' CROWN
.04' CROWN
.10' CROWN
PULVERIZE & CONST ASPH CONC PAV'T (SEE NOTE)
REM & CONST 22" VFCC&G REPAIR ASPH AS NEEDED
EXP FLG
COV FLG
GRADE & SOD
ROAD LIFE 1978 2" AC ON 1956 2" AC RESURF ON 6" GRADED AGG.
ROAD LIFE 1961 2 1/2" AC SURF ON 6" GRADED AGG.
NOTE: CURB IN GOOD COND GRIND AT FLANGE
22" VFCC & G (COV. FLG)
ASPH. SURFACE
NEWER ASPH.
MH
FLOW
60
30º
15º
176.55
177.09
177.49
177.71
176.75
177.05
177.30
176.63
177.12
177.32
175.95
176.07
176.28
176.37
175.64
175.75
176.15
176.25
176.37
176.27

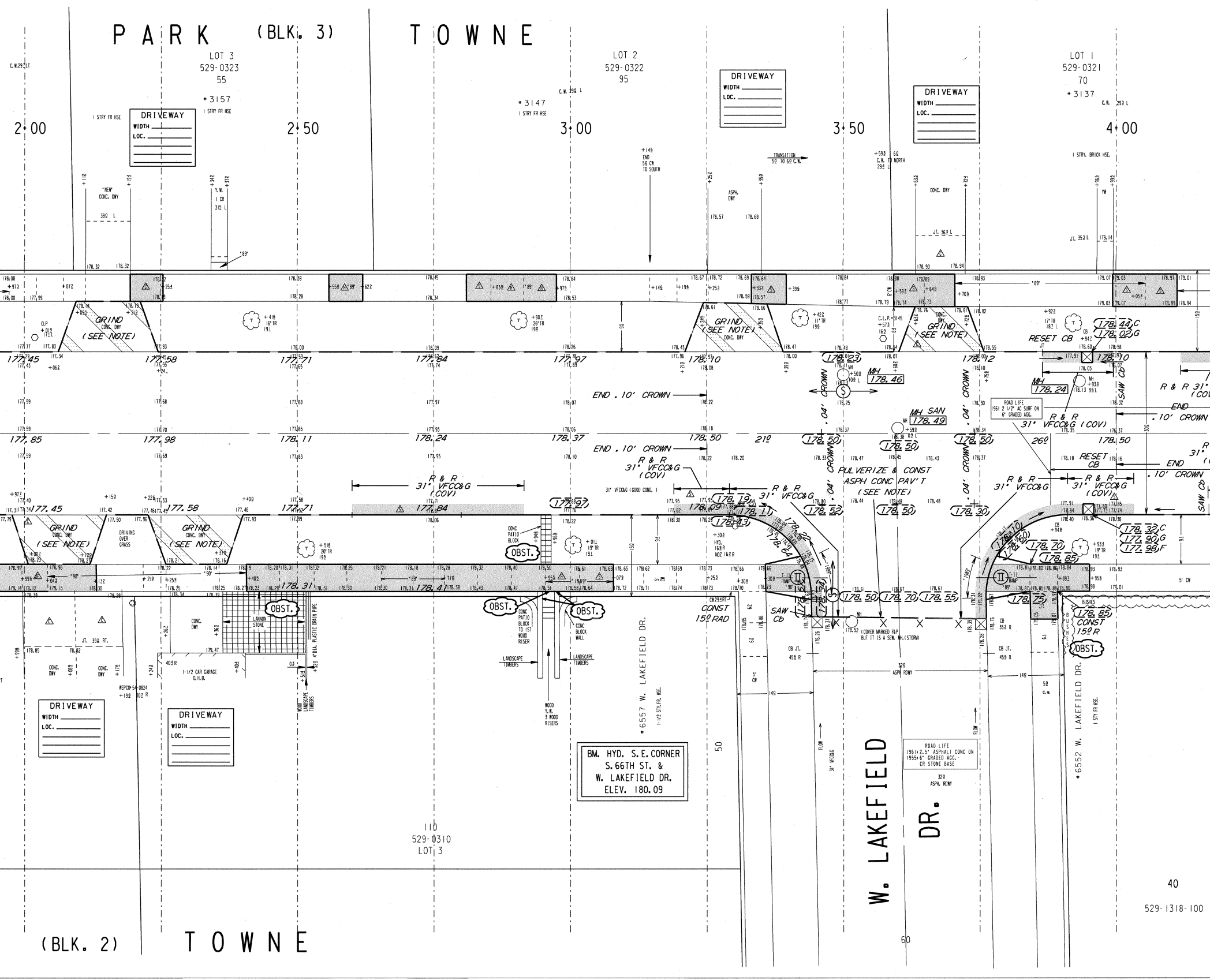
PARK (BLK. 3) TOWNE
LOT 3
529-0323
55
*3157
1 STRY FR HSE
LOT 2
529-0322
95
*3147
1 STRY FR HSE
LOT 1
529-0321
70
*3137
1 STRY. BRICK HSE.
DRIVEWAY
WIDTH
LOC.
2+00
2+50
3+00
3+50
4+00
"NEW" CONC. DWY
ASPH. DWY
CONC. DWY
TRANSITION 5' TO 6' C.W.
END 5' CW TO SOUTH
C.W. TO NORTH
GRIND (SEE NOTE)
GRIND CONC. DWY (SEE NOTE)
RESET CB
R & R 31" VFCC&G (COV)
END .10' CROWN
.04' CROWN
MH 178.46
MH SAN 178.49
MH 178.24
ROAD LIFE 1961 2 1/2" AC SURF ON 6" GRADED AGG.
PULVERIZE & CONST ASPH CONC PAV'T (SEE NOTE)
31" VFCC&G (GOOD COND.)
177.45
177.58
177.71
177.84
177.97
178.10
178.12
177.85
177.98
178.11
178.24
178.37
178.50
21'
26'
SAW Cb
CONST 15' RAD
CONST 15' R
DRIVING OVER GRASS
CONC PATIO BLOCK
OBST.
CONC PATIO BLOCK TO 1ST WOOD RISER
CONC BLOCK WALL
LANDSCAPE TIMBERS
LANNON STONE
4" DIA. PLASTIC DRAIN PIPE
WOOD LANDSCAPE TIMBERS
WOOD Y.W. 3 WOOD RISERS
1-1/2 CAR GARAGE O.H.D.
WEPCO 54-0824
CONC. DWY
JT. 39' RT.
HYD. 16' R NOZ 16' R
CW 29' RT
(COVER MARKED F&P BUT IT IS A SEW. MH (STORM)
CB JT. 45' R
32' ASPH RDWY
FLOW
31" VFCC&G
5' CW
BUSHES
*6557 W. LAKEFIELD DR.
1-1/2 STY. FR. HSE.
*6552 W. LAKEFIELD DR.
1 STY FR HSE
W. LAKEFIELD DR.
ROAD LIFE 1961: 2.5" ASPHALT CONC ON 1955: 6" GRADED AGG. CR STONE BASE
32' ASPH. RDWY
BM. HYD. S.E. CORNER S.66TH ST. & W. LAKEFIELD DR. ELEV. 180.09
110
529-0310
LOT 3
50
60
(BLK. 2) TOWNE

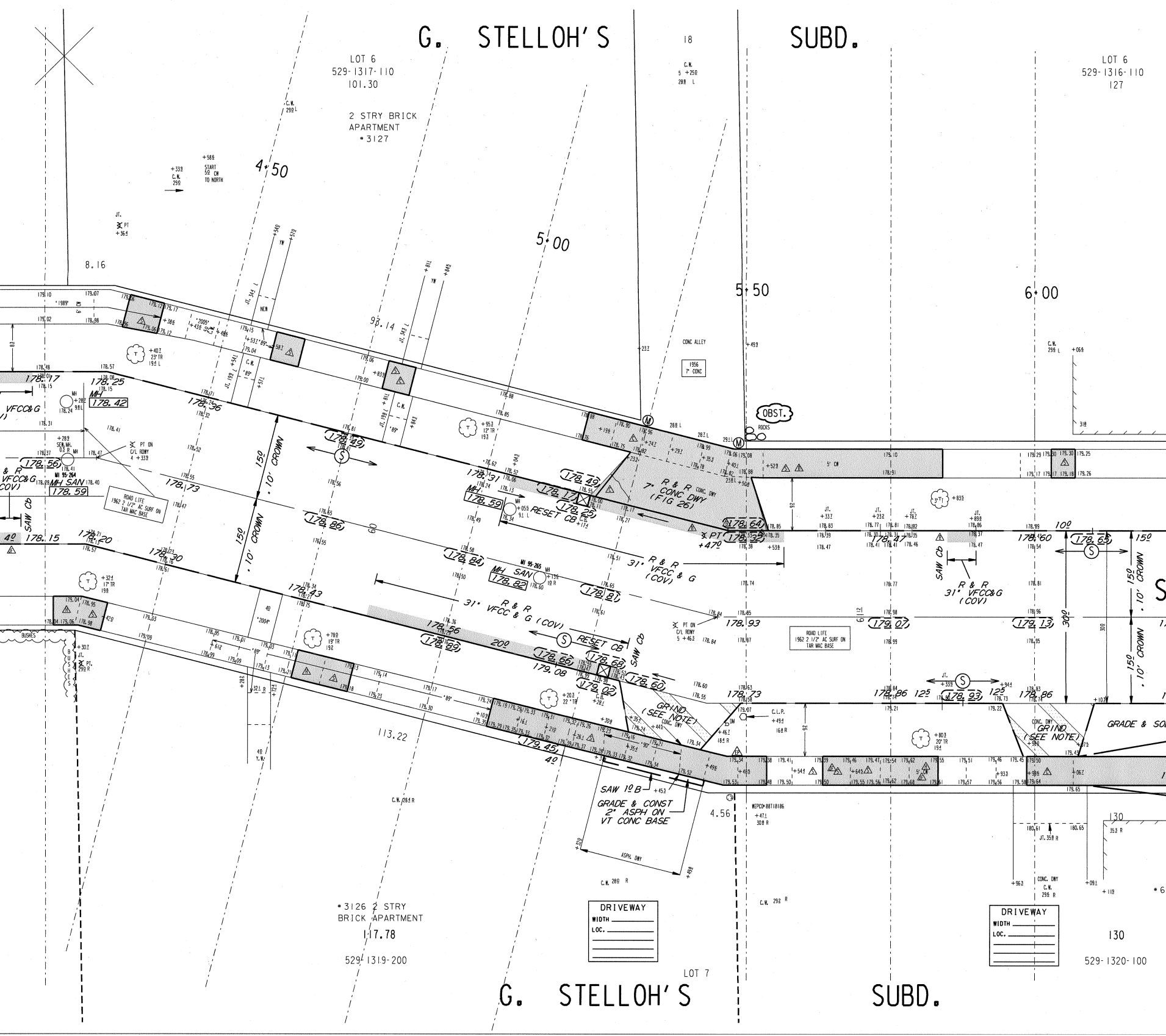
G. STELLOH'S SUBD.
LOT 6
529-1317-110
101.30
2 STRY BRICK APARTMENT
* 3127
LOT 6
529-1316-110
127
4+50
5+00
5+50
6+00
CONC ALLEY
1956 7" CONC
OBST.
ROCKS
MH 178.42
MH SAN 178.59
MI 95-264
ROAD LIFE 1962 2 1/2" AC SURF ON TAR MAC BASE
15' .10' CROWN
60
7" R & R CONC. DWY (FIG 26)
MH 178.59
RESET CB
31' R & R VFCC & G (COV)
MI 95-265 MH SAN 178.82
R & R 31' VFCC & G (COV)
RESET CB
SAW Cb
5' CW
R & R 31' VFCC&G (COV)
PT ON C/L ROWY 5 +46
GRIND (SEE NOTE)
SAW 1' B
GRADE & CONST 2" ASPH ON VT CONC BASE
ASPH. DWY
CONC. DWY GRIND (SEE NOTE)
GRADE & SO
30'
113.22
4.56
8.16
93.14
WEPCO 88T18186
* 3126 2 STRY BRICK APARTMENT
117.78
529-1319-200
LOT 7
130
529-1320-100
DRIVEWAY WIDTH LOC.
DRIVEWAY WIDTH LOC.
BUSHES

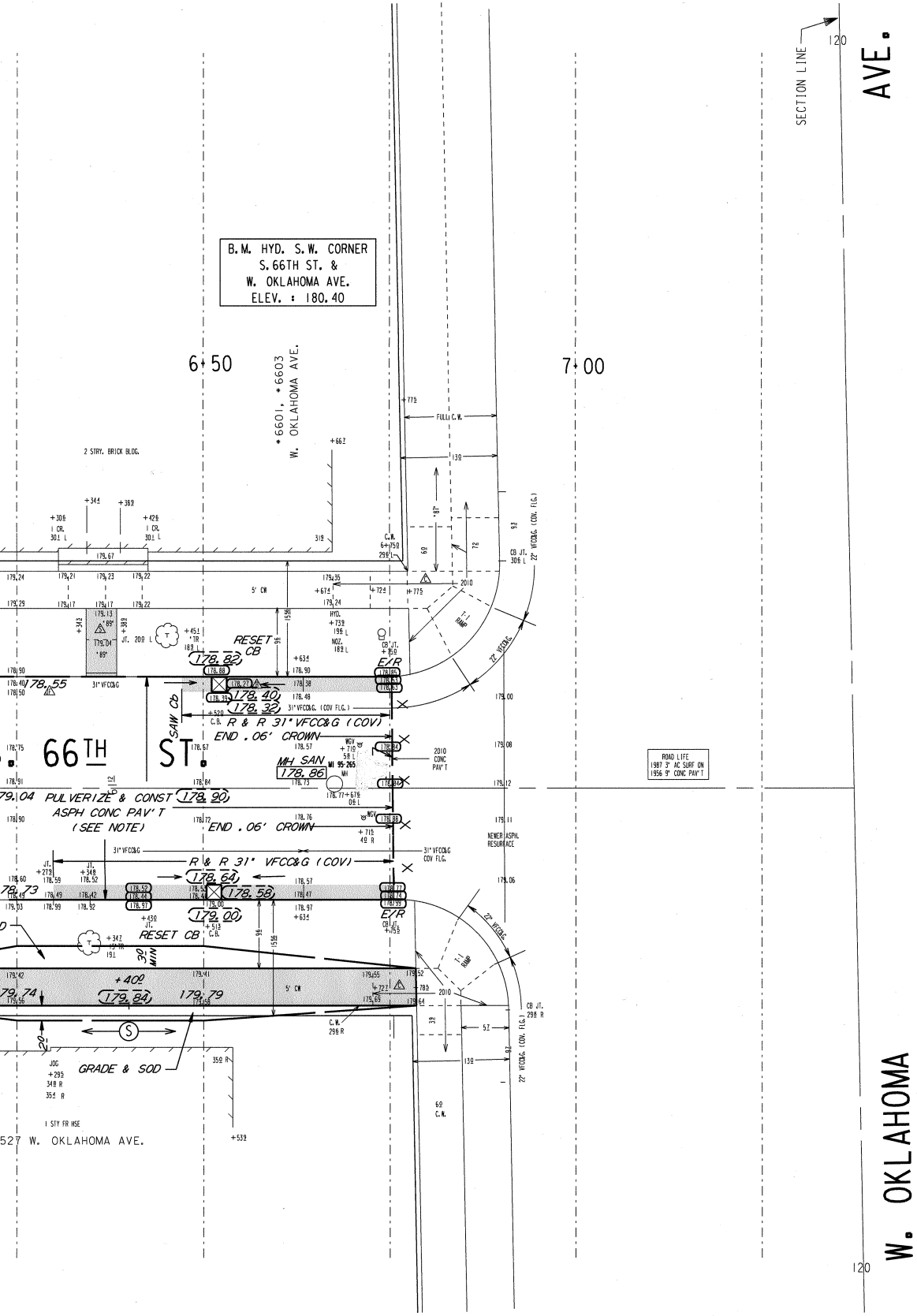
B.M. HYD. S.W. CORNER
S.66TH ST. &
W. OKLAHOMA AVE.
ELEV. : 180.40
6+50
7+00
•6601, •6603
W. OKLAHOMA AVE.
2 STRY. BRICK BLDG.
SECTION LINE
AVE.
W. OKLAHOMA
66TH ST.
RESET CB
178.82
178.40
178.32
R & R 31" VFCC&G (COV)
END .06' CROWN
MH SAN
178.86
PULVERIZE & CONST 178.90
ASPH CONC PAV'T
(SEE NOTE)
END .06' CROWN
R & R 31" VFCC&G (COV)
178.64
178.58
179.00
RESET CB
SAW Cb
E/R
+40
179.84
179.79
GRADE & SOD
1 STY FR HSE
527 W. OKLAHOMA AVE.
FULL C.W.
22" VFCC&G
T-I RAMP
2010
2010 CONC PAV'T
ROAD LIFE
1987 3" AC SURF ON
1956 9" CONC PAV'T
NEWER ASPH. RESURFACE
5' CW
120

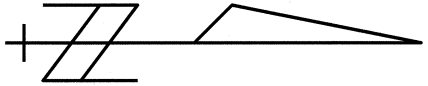

NOTES :

- Ⓘ, Ⓘ, Ⓘ, DENOTES RAMP TYPE.
- CONSTRUCT ALL CARRIAGE WALKS AND DRIVEWAYS PER CITY OF MILWAUKEE SPECIFICATIONS.
- OFFSET MEASUREMENTS TO TREES, WOOD POLES AND LIGHT POLES ARE TAKEN TO EDGE NEAREST THE CENTERLINE.
- OFFSET MEASUREMENTS TO HYDRANTS ARE TAKEN TO THE OPERATING NUT.
- PROJECT IS DESIGNED TO BE CONSTRUCTED IN 2 EQUAL PASSE WITH 0.10' CROWN IN EACH PASS. REDUCE CROWN AS SHOWN THROUGH INTERSECTION.
- INTERNAL MANHOLE SEALS ARE REQUIRED IN ALL MANHOLES MARKED "SAN" (SANITARY).
- PULVERIZE EXISTING ASPHALTIC PAV'T, GRADE & RESHAPE TO 3" SUBGRADE.
  NEW ASPHALT PAV'T SHALL CONSIST OF:
  1-1/2" ASPH TOP ON
  1-1/2" ASPH BINDER
- GRADE & PLACE 15 FT WIDTH OF SOD IN LAWN AREAS DISTURBED BY CONSTRUCTION, UNLESS OTHERWISE DIRECTED.

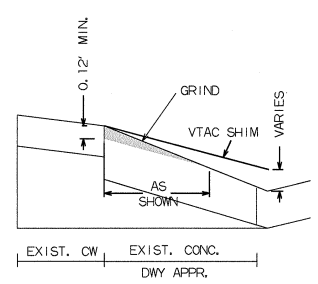
0.12' MIN.
GRIND
VTAC SHIM
VARIES
AS SHOWN
EXIST. CW
EXIST. CONC.
DWY APPR.

TYPICAL SECTION
ASPHALT SHIM ON DRIVEWAYS

CONDITION OF CONCRETE	
B	BROKEN
BP	BACK PITCHED
C	CRACKED
H	HEAVED
JF	JOINT FAILURE
P	PATCHED
S	SETTLED
SP	SPALLED
EP	EXCESSIVE PITCH

s,

ESTIMATE / CERTIFICATE QUANTITIES

	DESCRIPTION	UNIT	ASSESS.	X-ING			PLAN TOT.	PROJ.TOT.
/	MOBILIZATION	L.S.						
/	FINISHING ROADWAY	L.S.						
	BARRICADING AND SIGNING	L.S.						
	CUTTING	C.Y.						
	ROADWAY CUTTING	C.Y.						
	FILLING	C.Y.						
	ROADWAY FILLING	C.Y.						
	PAVEMENT REMOVAL	S.Y.						
/	BITUMINOUS SURFACE REMOVAL	S.Y.						
/	CURB &/OR CURB & GUTTER REMOVAL	L.F.						
/	CONC.WALK &/OR DRIVEWAY REMOVAL	S.F.						
/	SAWING (FULL DEPTH)	L.F.						
/	SAWING	L.F.						
	TREES CLEARING	I.D.						
	TREES GRUBBING	I.D.						
/	31" CONCRETE CURB & GUTTER	L.F.						
	V.T. CONC.WALK &/OR DRIVEWAY	C.Y.						
/	5" CONCRETE WALK	S.F.						
/	7" CONCRETE DRIVEWAY	S.F.						
	CONCRETE PAVEMENT	S.Y.						
	7" CONCRETE ALLEY PAVEMENT	S.Y.						
	V.T. CONCRETE BASE	C.Y.						
	CONCRETE BASE	S.Y.						
/	TACK COAT	GAL.						
	BASE PREP. FOR ASPHALT SURFACE	L.S.						
/	V.T.ASPH.CONC.PAV'T.(MAX.)	TON						
/	GRANULAR BASE PREP.	S.Y.						
	CRUSHED STONE BASE							
	CRUSHED GRAVEL BASE							
/	GRAVEL FILLING	TON						
/	SODDING	S.Y.						
/	TOPSOIL	C.Y.						
	PAVEMENT GRINDING (ASPHALT)	S.Y.						
	PAVEMENT GRINDING (CONCRETE)	S.Y.						
	SEALING PAV'T JOINTS & CRACKS	S.Y.						
	MANHOLE RINGS	EACH						
/	SEWER FRAME ADJUSTMENT	V.F.						
/	MANHOLE SEAL (CITY FURNISHED)	EACH						
/	EROSION CONTROL (TYPE M)	EACH						
/	PULVERIZE ASPH PAV'T	S.Y.						

DEPARTMENT OF PUBLIC WORKS
INFRASTRUCTURE SERVICES DIVISION
FIELD OPERATIONS
FIELD & DESIGN ENGINEERING
MILWAUKEE, WISCONSIN

FILE NO. 1644

PLAN OF: S. 66 TH ST. (66W)(32S)

W.EUCLID AVE. TO W. OKLAHOMA AVE.

THIS SECTION:

DRAWN BY	R.CHUKHMAN	DATE: 02-06-96	PROJECT NO. ST21100118		SHEET 1 OF 1
DESCRIPTIONS BY	R.CHUKHMAN	DATE: 02-06-96			
LEVELS BY	A.TABAKA	DATE: 04-17-96	SCALE	1/4 SEC.	ALD.DIST.
LEVELS TRANSF. BY	DGORSUCH	DATE: 05-23-96	1" = 10'	529	11
DESIGNED BY	S.OLIVER	DATE: 06-24-97	OBSTRUCTIONS - SEE OBSTRUCTION LIST		
GRADES TRANSF. BY	J.ZAFFKE	DATE: 06-26-97	REVISED: 4-22-99 GRADE CHANGES		
CHECKED BY	KOLANDER	DATE: 1/28/13	REVISED: FIELD UPDATE 10-12-00		
APPROVED BY		DATE: 1/29/13	REVISED: DESIGN UPDATE 11-9-00		
FILE: V:\PWELIB\PAVING\27598.FIN			REVISED: 6/17/11 UPDATE - WALCZAK		
PLOT DATE: 09-JAN-2013			REVISED: 10/2/12 UPDATE - WALCZAK		
UPDATE APPROVED BY:		DATE:	REVISED: 1/3/13 UPDATE - WALCZAK		

STORM DRAINAGE UNITS		
C.B.W.- 0	RESET- 8	ABANDON- 0
PROJECT IN (SEPARATED) AREA		

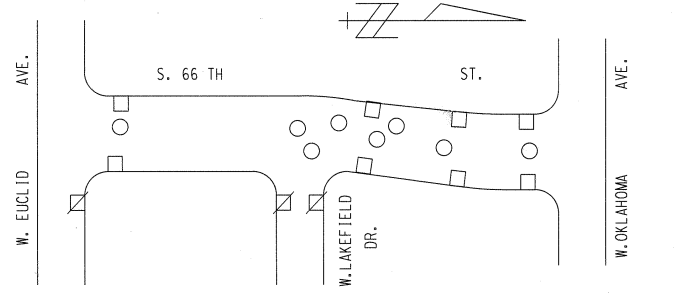
S. 66 TH
ST.
W. EUCLID AVE.
W.LAKEFIELD DR.
W.OKLAHOMA AVE.

EROSION CONTROL AND C.B. REQUISITION PLAN

TYPE M	☒ - CBW	☐ - RESET	× - ABANDON	▨
19	0	8	0	NO WORK

DATE / TO	8-16-99	5-1-00	1-29/13	7/17/13	
ESTIMATING	1	1	1		
HOLLOW WALKS	1	1	1		
PUBL. HEAR.	1	1	1		
RM506				15	
SEWER	1	1	1		
WATER	1	1	1		
B.T.E.& E.S.	2	2			
HSE. SERV.	1	1			
MEASURING				1	
FIELD				1	
DIST. FILE	2	2	2		
FORESTRY	1	1	1		
ELEC. CO.	1	1			
Wis GAS CO.	1	1	1		
WEPCO S/S			1		
Und. Grd. Cond			1		
U. G. CONDUIT	1	1			
WATER DIST.	1	1	1		
SEWER SERV.	3	3			
Building Sewers			1		
Street Lighting			1		
Construction			1	6	
Traffic Eng			1		
Util. Coord.			1		
DRAW. SIZE	18" X 110"				

S. 66 TH ST., W. EUCLID AVE. TO W. OKLAHOMA AVE. (1 OF 1)
27598 18" X 110" ST21100118 #644