APPENDIX A

A: 1311 E Chambers St, Milwaukee, WI 53212-2253

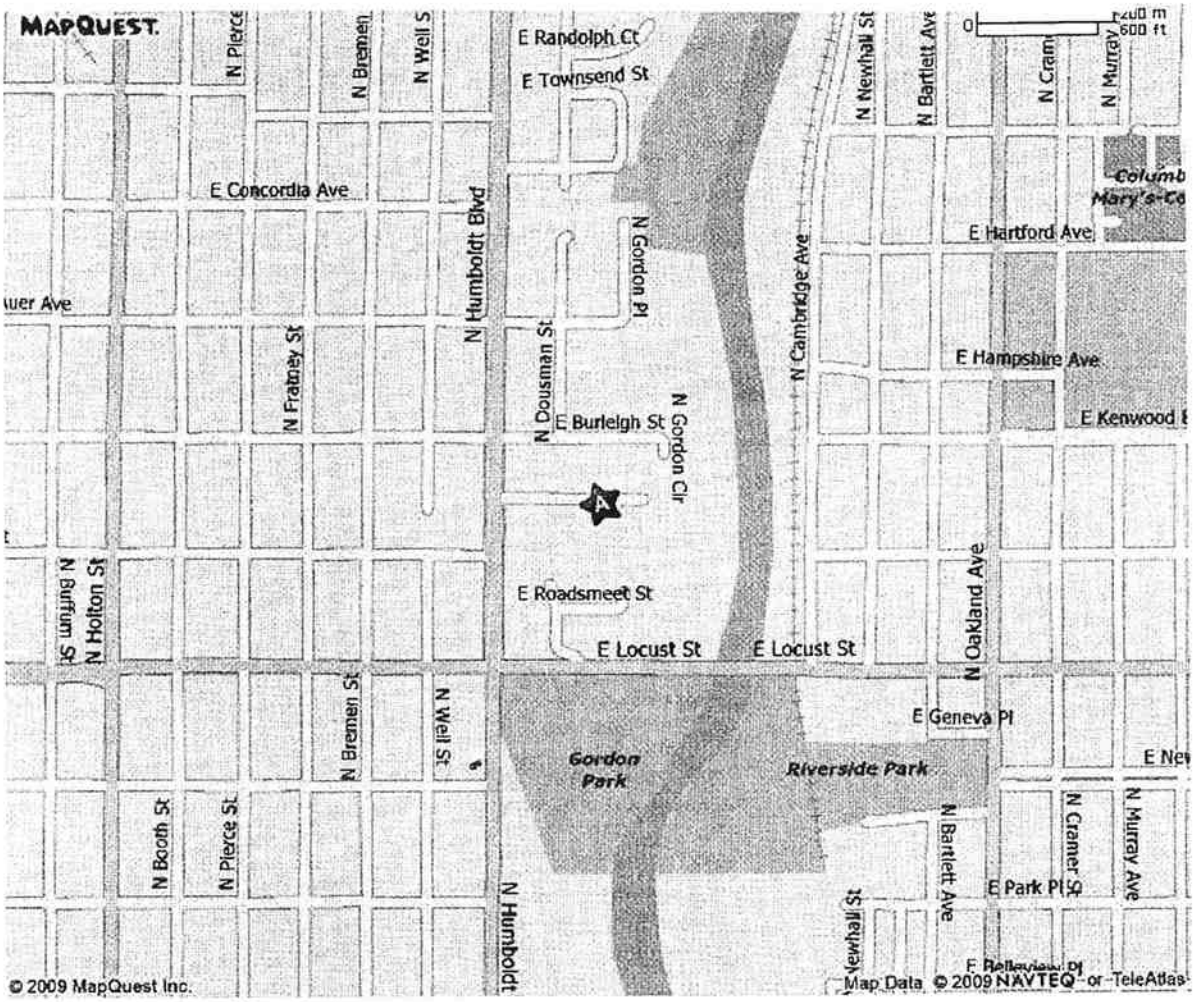

Source:Mapquest

Scale:NTS

www.liesch.com

LIESCH

Hydrogeologists • Engineers • Environmental Scientists

Minneapolis • Chicago • Los Angeles • Madison • Milwaukee • Phoenix

Milwaukee Water Works Riverside Station	Jan 09
Site Location Map	Figure 1

Document4

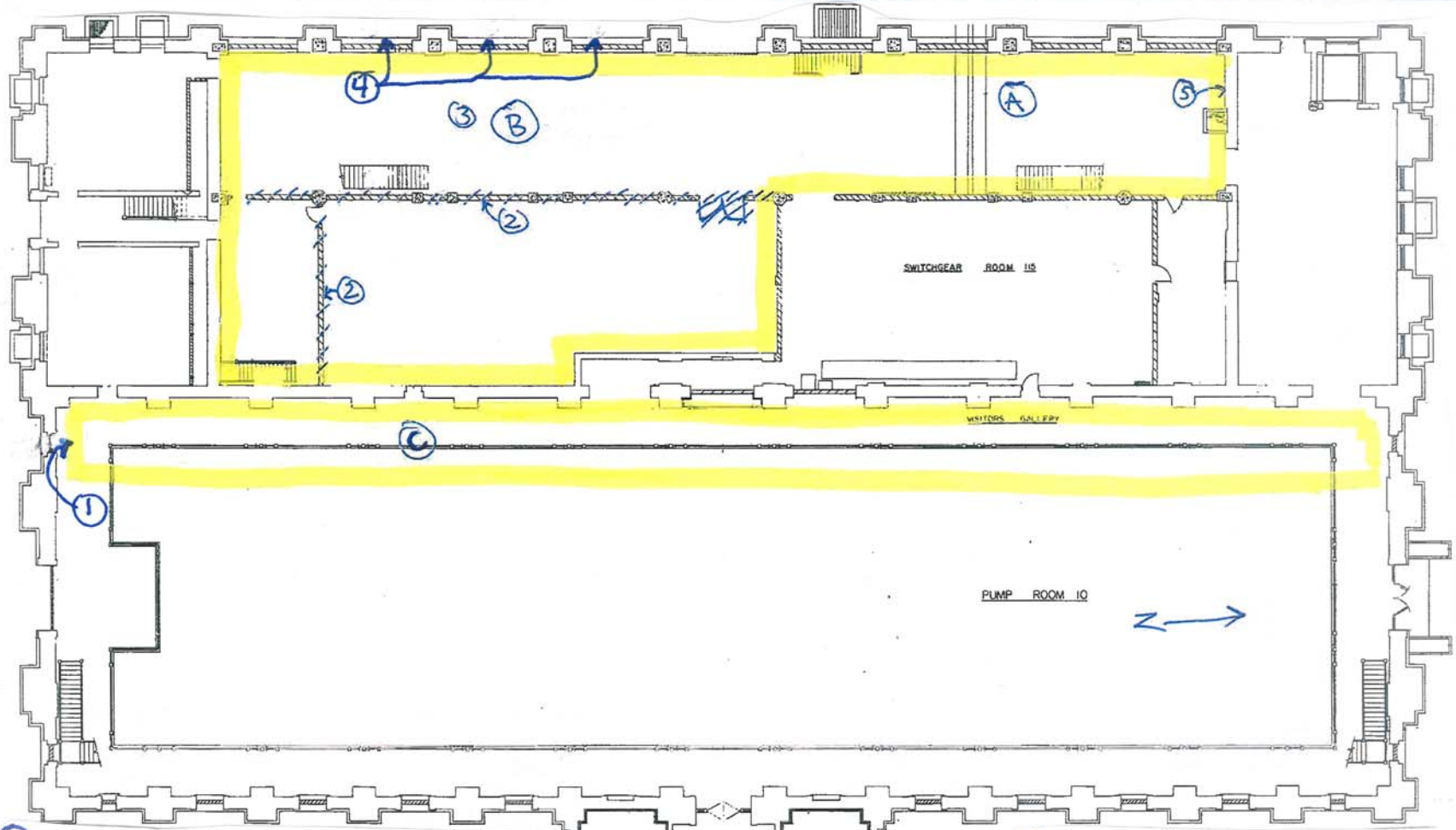

1 Existing water loop in this area may be tapped. This will require pipe material samples. Also, tapping the existing water loop would require a wall penetration to the room to the west.

2 This wall will be demolished

3 Demolition of overhead false ceiling tiles

4 Wall penetrations for installation of louvers and piping for new generators and appurtenances

5 Potential wall/floor penetrations for new electrical conduit

A Area of new switchgear

B Area of new generators

C Area of existing water piping that may be tapped.

Source: TN & Associates

Scale: NTS

www.liesch.com

LIESCH

Minneapolis • Chicago • Los Angeles • Madison • Milwaukee • Phoenix

Milwaukee Water Works Riverside Station	Jan 09
Existing Facility Plan Delineating Project (Survey) Requirements	Figure 2

Document1

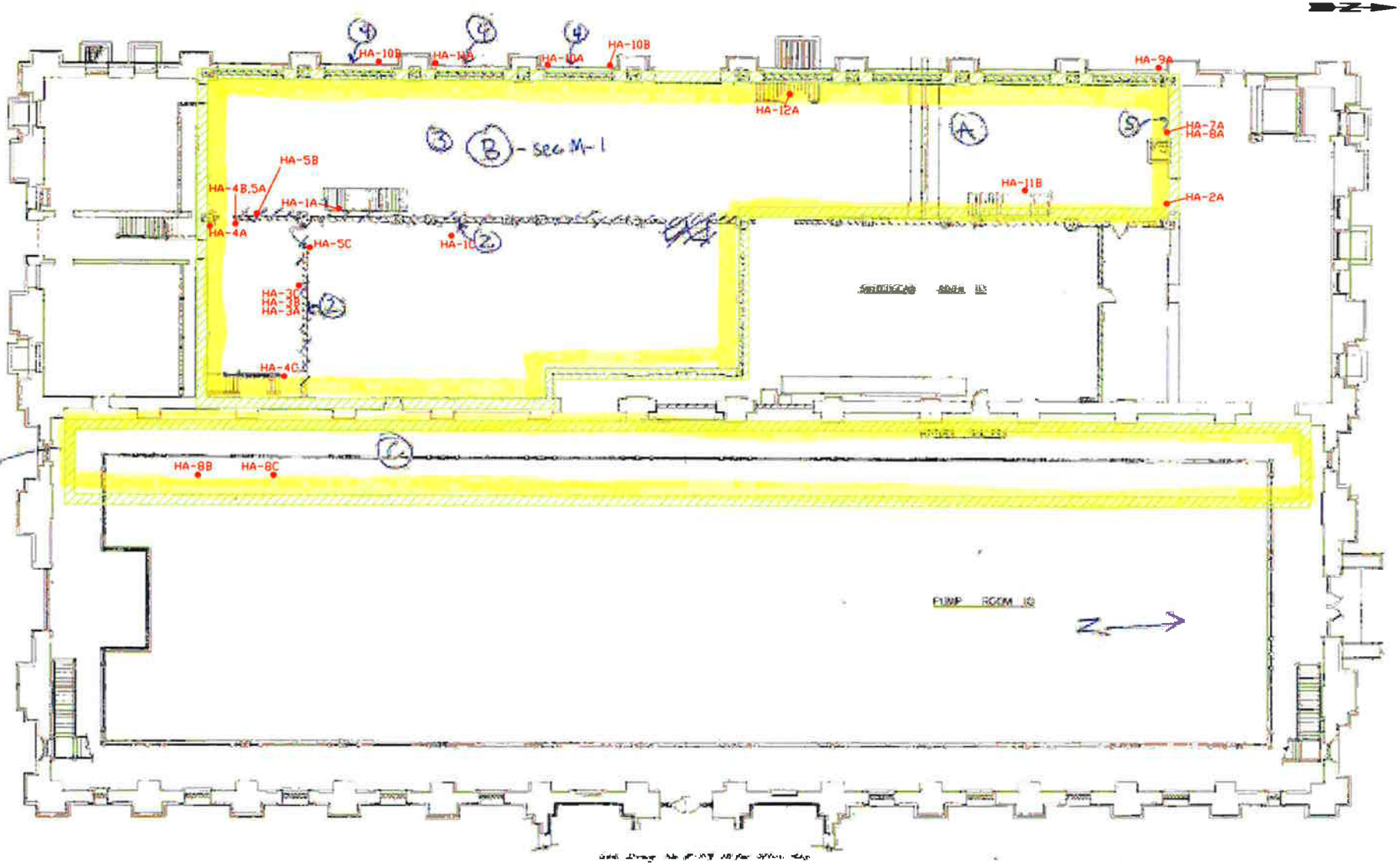

LIESCH Hydrogeologists • Engineers • Environmental Scientists

6000 Gisholt Dr., Suite 203
Madison, WI 53713
(608) 223-1532

13400 15th Avenue N
Minneapolis, MN 55441
(763) 489-3100

4300 N. Miller Rd., Suite 211
Phoenix, AZ 85251
(480) 421-0853

Milwaukee Water Works Riverside Station	Jan 09
Asbestos Sample Location Map	Figure 3

JDD 1-26-09 1=1 J:\Figures\6800833\Asbestos & lead figures.dwg

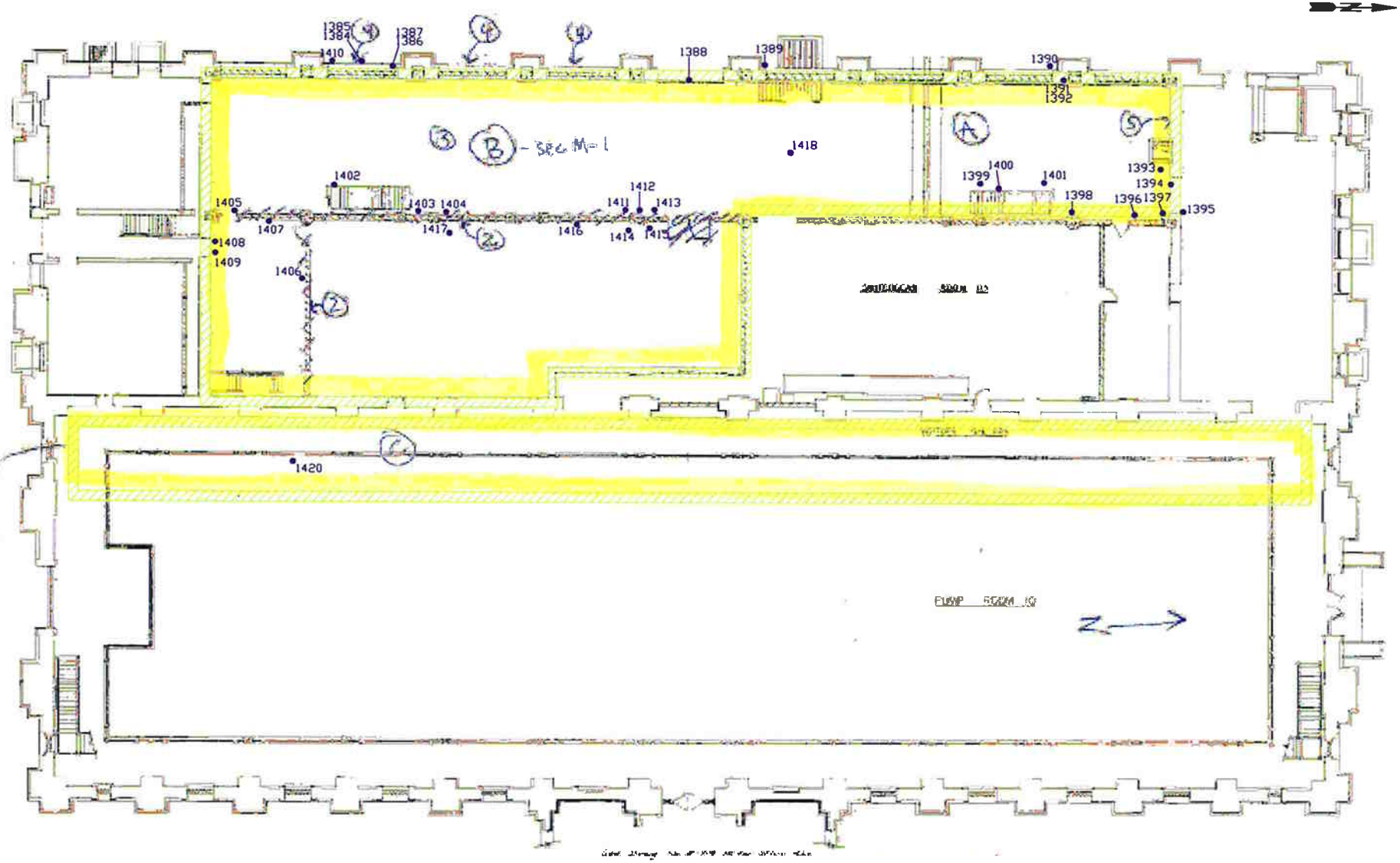

LIESCH Hydrogeologists • Engineers • Environmental Scientists

6000 Gisholt Dr., Suite 203
Madison, WI 53713
(608) 223-1532

13400 15th Avenue N
Minneapolis, MN 55441
(763) 489-3100

4300 N. Miller Rd., Suite 211
Phoenix, AZ 85251
(480) 421-0853

Milwaukee Water Works Riverside Station	**Jan 09**
Lead Sample Location Map	**Figure 4**

JDD 1-26-09 1=1 J:\Figures\6800833\Asbestos & lead figures.dwg