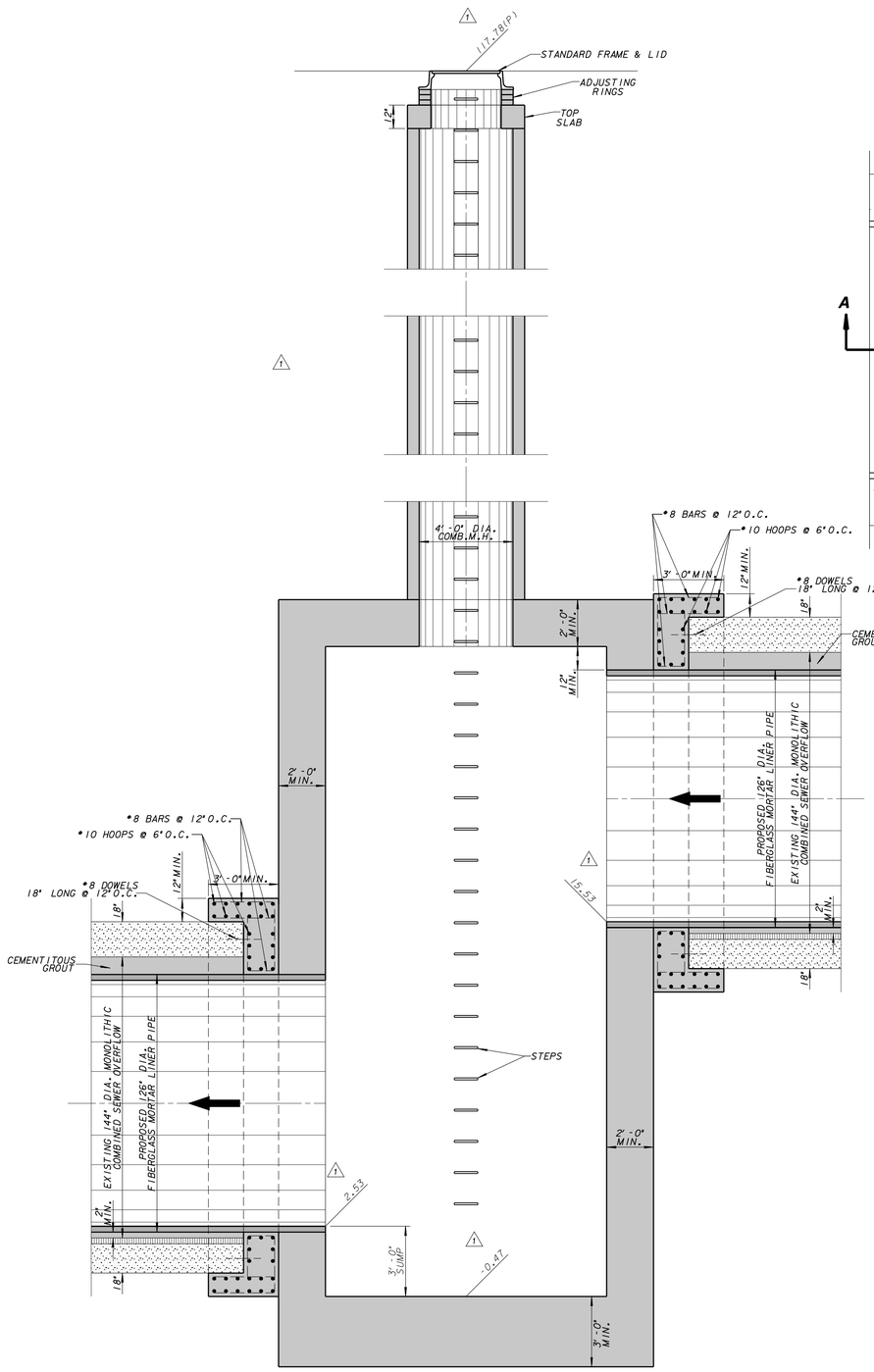

(SECTION A–A)
MANHOLE 389C075

SCALE: 1" = 3' 0"

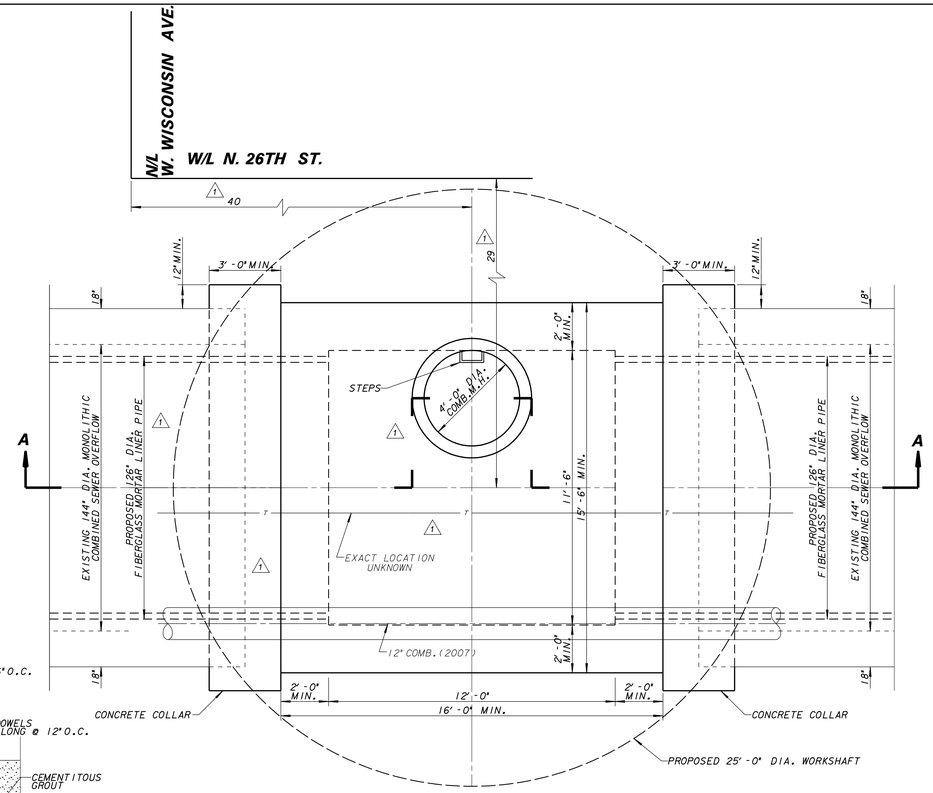

(PLAN VIEW)
PROPOSED MANHOLE 389C075

SCALE: 1" = 3' 0"

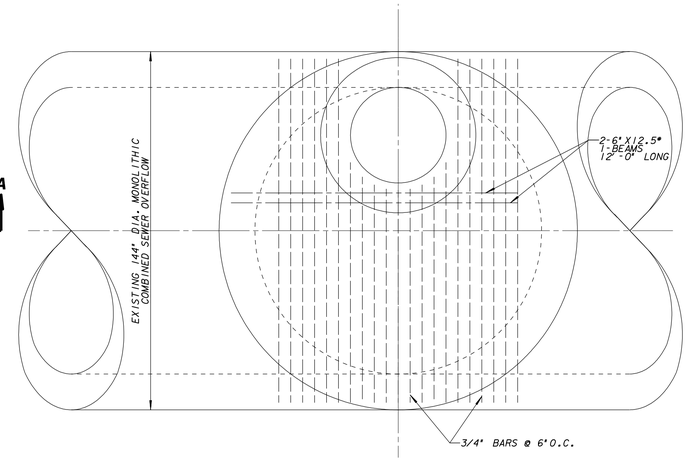

(PLAN VIEW)
EXISTING MANHOLE 389C075

SCALE: 1" = 3' 0"

SEE PLAN FILE NUMBER 228–61

FOR SPECIAL PROVISIONS SEE PLAN FILE NO. 229-17A
SHEET NO. 1 OF 12 IS PLAN FILE NO. 228-59A
SHEET NO. 2 OF 12 IS PLAN FILE NO. 228-60A
SHEET NO. 3 OF 12 IS PLAN FILE NO. 228-61A
SHEET NO. 4 OF 12 IS PLAN FILE NO. 228-62A
SHEET NO. 5 OF 12 IS PLAN FILE NO. 228-63A
SHEET NO. 6 OF 12 IS PLAN FILE NO. 228-64
SHEET NO. 7 OF 12 IS PLAN FILE NO. 228-65
SHEET NO. 8 OF 12 IS PLAN FILE NO. 228-66
SHEET NO. 9 OF 12 IS PLAN FILE NO. 228-67
SHEET NO. 10 OF 12 IS PLAN FILE NO. 229-16
SHEET NO. 11 OF 12 IS PLAN FILE NO. 229-17A
SHEET NO. 12 OF 12 IS PLAN FILE NO. 229-21A

WISCONSIN
ZAFAR S. YOUSUF
E-30840
MILWAUKEE, WI
PROFESSIONAL ENGINEER

CALL DIGGERS HOTLINE
1-800-242-8511
TOLL FREE TO OBTAIN LOCATION OF UNDERGROUND BEFORE YOU DIG. WISCONSIN STATUTE 182.0715 REQUIRES MIN. OF 3 WORK DAYS NOTICE BEFORE YOU EXCAVATE

NO.	BY	REVISION	DATE
1	RP	CHANGE MANHOLE NUMBER, DEPTH AND LOCATION	03-08-12

AS BUILT CONTRACT NO.
DATE ENT'D. ENT'D. BY

ENVIRONMENTAL ENGINEERING SECTION
INFRASTRUCTURE SERVICES DIVISION
DEPARTMENT OF PUBLIC WORKS
MILWAUKEE, WISCONSIN

DETAIL PLAN

IN / AT **N. 26TH STREET**
W. WISCONSIN AVENUE

		APPROVED	DATE
SCALE	AS SHOWN	Zafar Yousuf	2/3/2012 DESIGN ENGINEER
1/4 SEC. NO.	364,389,400	Timothy J. Thur	2/6/2012 CHIEF DESIGN ENGINEER
PLAN DATE	01-05-12	Martin Cequera	2/7/2012 ENGINEER IN CHARGE
DESIGNED BY	K.M.O'BRIEN		
DRAWN BY	J.A.WISE		
CHECKED BY	R.N.PARIKH		
SYSTEM NO.	3016		2/7/2012 CITY ENGINEER & SPECIAL DEPUTY COMMISSIONER OF PUBLIC WORKS
EASEMENT NO.			
CONTRACT NO.		PROJECT NO. 1	C.C. FILE NO. 111283
PROJ. ID.	SM495110087	OFF. NOTICE NO. 12-023	DATE ADOPTED 02-07-12

SHEET NO. 12 OF 12 PLAN FILE NO. 229–21A

MMSD _____ SCANNED _____ MICROFILMED _____