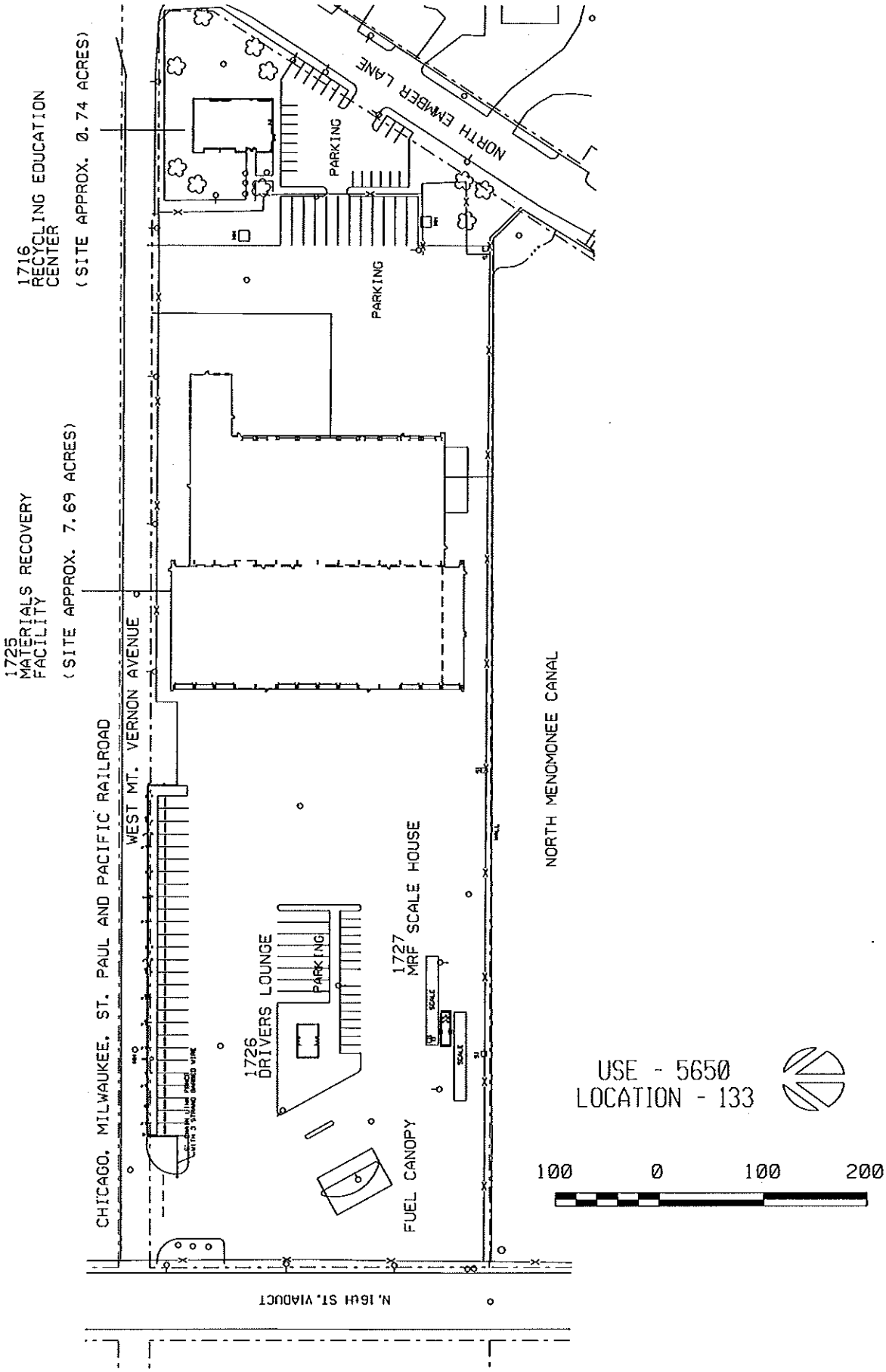

Buildings Space Survey City of Milwaukee Department of Public Works FACILITIES DEV. & MANAGEMENT	BUILDING NAME AND ADDRESS MATERIAL RECOVERY FACILITY 1313 W. MOUNT VERNON AVE.	TOTAL AREA - GROSS 8.43 ACRES	DRAWN BY M.K.	BUILDING NO. 1725
	COMPUTER FILE LOCATION P:\PLANS\DPWSAN\MRFMTVERN\FCIS PLANS.dgn	TOTAL AREA-NET 367,211 SQ.FT. PARCEL SIZE PER 06/16/2011	LAST UPDATE 04/09/2013	

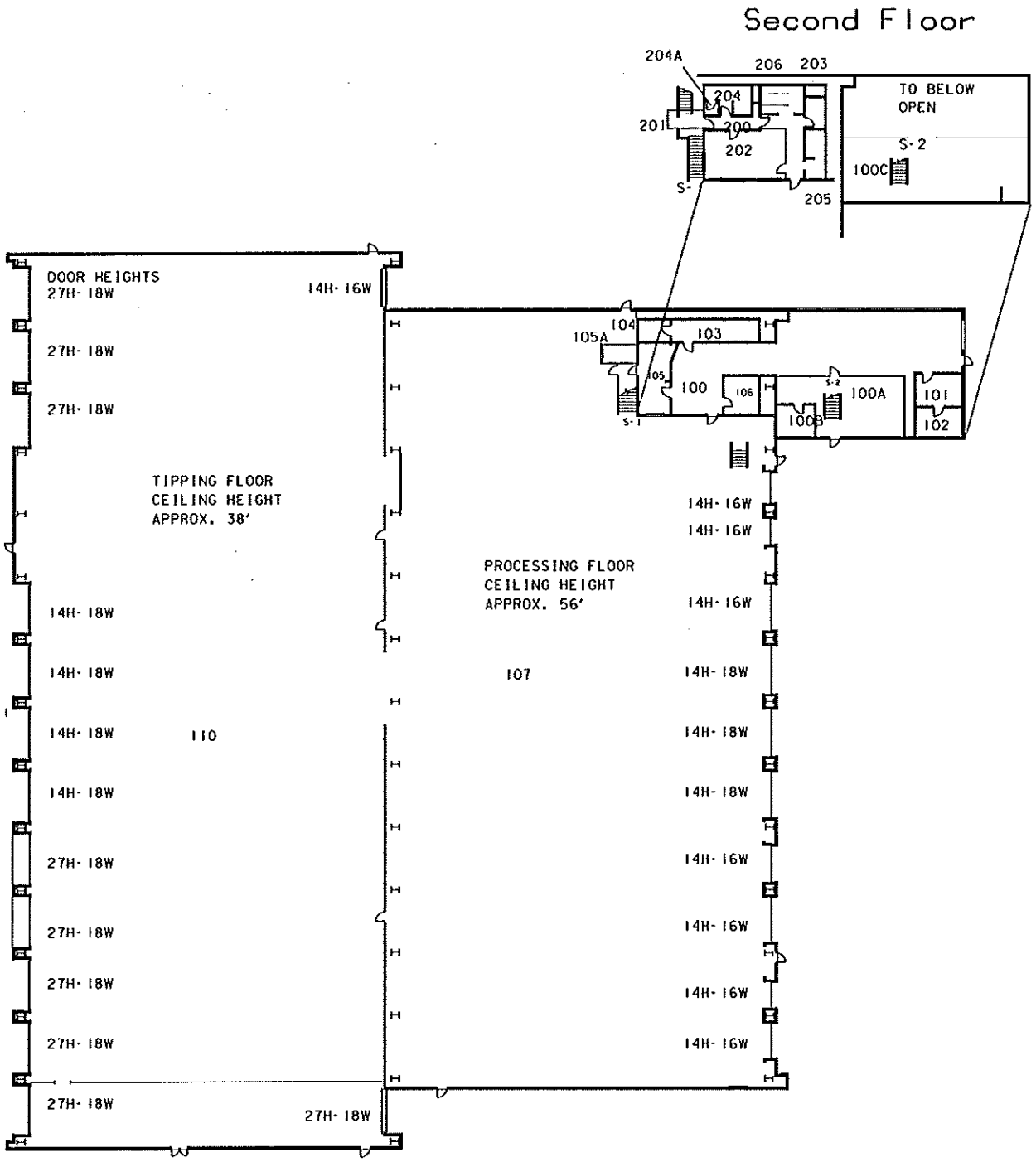

Buildings Space Survey City of Milwaukee Department of Public Works FACILITIES DEV. & MANAGEMENT	BUILDING NAME AND ADDRESS MATERIAL RECOVERY FACILITY 1313 W. MOUNT VERNON AVE.	TOTAL AREA - GROSS	DRAWN BY M.K.	BUILDING NO. 1725
	COMPUTER FILE LOCATION P:\PLANS\DPWSAN\MRFMTVERN\SPACE 1725	TOTAL AREA-NET 74,757 SQ.FT.	LAST UPDATE 04/09/2013	

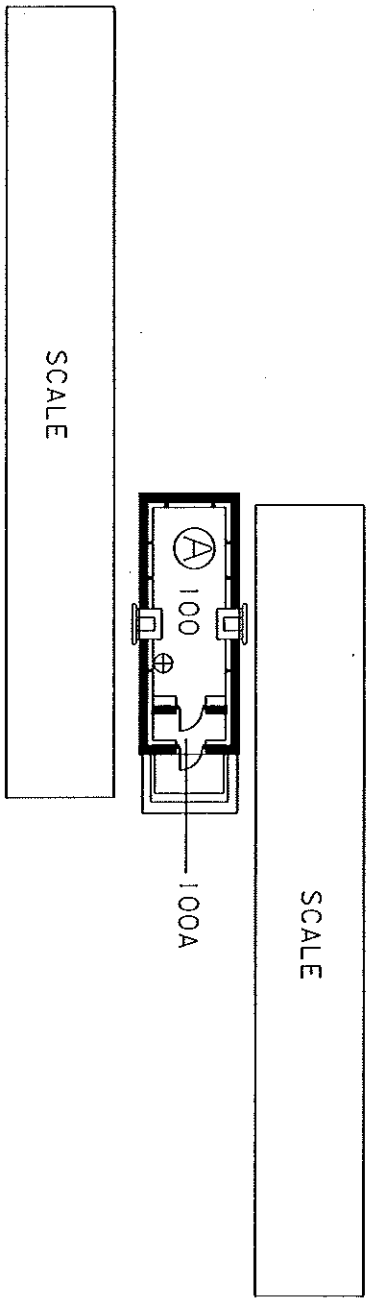

First Floor

10 0 10 20

Buildings Space Survey City of Milwaukee Department of Public Works FACILITIES DEV. & MANAGEMENT	BUILDING NAME AND ADDRESS MRF SCALE HOUSE 1313 W. MOUNT VERNON AVE.	TOTAL AREA - GROSS	DRAWN BY M.K.	BUILDING NO. 1727
	COMPUTER FILE LOCATION P:\PLANS\DPWSAN\MRFMTVERN\SPACE 1727	TOTAL AREA-NET 300 SQ.FT.	LAST UPDATE 04/09/2013	